FLOOD INSURANCE STUDY

WASHINGTON COUNTY, RHODE ISLAND
(ALL JURISDICTIONS)

VOLUME 2 OF 2

COMMUNITY NAME	COMMUNITY NUMBER
CHARLESTOWN, TOWN OF	445395
EXETER, TOWN OF	440032
HOPKINTON, TOWN OF	440028
NARRAGANSETT INDIAN TRIBE	445414
NARRAGANSETT, TOWN OF	445402
NEW SHOREHAM, TOWN OF	440036
NORTH KINGSTOWN, TOWN OF	445404
RICHMOND, TOWN OF	440031
SOUTH KINGSTOWN, TOWN OF	445407
WESTERLY, TOWN OF	445410

Revised:
October 16, 2013

Federal Emergency Management Agency

FLOOD INSURANCE STUDY NUMBER
44009CV002B

NOTICE TO
FLOOD INSURANCE STUDY USERS

Communities participating in the National Flood Insurance Program have established repositories of flood hazard data for floodplain management and flood insurance purposes. This Flood Insurance Study (FIS) may not contain all data available within the repository. It is advisable to contact the community repository for any additional data.

The Federal Emergency Management Agency (FEMA) may revise and republish part or all of this FIS report at any time. In addition, FEMA may revise part of this FIS report by the Letter of Map Revision (LOMR) process, which does not involve republication or redistribution of the FIS report. Therefore, users should consult community officials and check the Community Map Repository to obtain the most current FIS components.

Initial Countywide FIS Effective Date: October 19, 2010

Revised Countywide FIS Date: October 16, 2013

TABLE OF CONTENTS – Volume 1 – October 16, 2013

		Page
1.0	INTRODUCTION	1
1.1	Purpose of Study	1
1.2	Authority and Acknowledgments	1
1.3	Coordination	4
2.0	AREA STUDIED	5
2.1	Scope of Study	5
2.2	Community Description	6
2.3	Principal Flood Problems	10
2.4	Flood Protection Measures	18
3.0	ENGINEERING METHODS	20
3.1	Riverine Hydrologic Analyses	21
3.2	Riverine Hydraulic Analyses	28
3.3	Coastal Hydrologic Analyses	33
3.4	Coastal Hydraulic Analyses	35
3.5	Vertical Datum	57
4.0	FLOODPLAIN MANAGEMENT APPLICATIONS	58
4.1	Floodplain Boundaries	58
4.2	Floodways	59
5.0	INSURANCE APPLICATIONS	73
6.0	FLOOD INSURANCE RATE MAP	74
7.0	OTHER STUDIES	77
8.0	LOCATION OF DATA	77
9.0	BIBLIOGRAPHY AND REFERENCES	77-84

TABLE OF CONTENTS – Volume 1 – continued

Page

FIGURES

Figure 1 – Transect Schematic 38

Figure 2 – Transect Location Map 50

Figure 3 – Floodway Schematic 73

TABLES

Table 1 – Initial, Intermediate, and Final CCO Meetings 4

Table 2 – Flooding Sources Studied by Detailed Methods 5

Table 3 – Letters of Map Change 5-6

Table 4 – High-Water Mark Elevations 13-14

Table 5 – Summary of Discharges 25-28

Table 6 – Manning's "n" Values 29-30

Table 7 – Summary of Coastal Stillwater Elevations 34

Table 8 – Transect Descriptions 39-49

Table 9 – Transect Data 51-57

Table 10 – Floodway Data 61-72

Table 11 – Community Map History 75-76

TABLE OF CONTENTS – Volume 2 – October 16, 2013

EXHIBITS

Exhibit 1 - Flood Profiles

Annaquatucket River	Panels	01P-08P
Ashaway River	Panel	09P
Canonchet Brook	Panels	10P-11P
Canonchet Brook Tributary	Panels	12P-13P

TABLE OF CONTENTS – Volume 2 – continued

EXHIBITS - continued

Exhibit 1 -	Flood Profiles - continued		
	Chipuxet River	Panels	14P-16P
	Mastuxet Brook	Panels	17P-19P
	Mattatuxet River	Panels	20P-22P
	Mile Brook	Panel	23P
	Pawcatuck River	Panels	24P-34P
	Queens Fort Brook	Panels	35P-38P
	Quidnessett Brook	Panels	39P-40P
	Sand Hill Brook/Saw Mill Brook	Panels	41P-45P
	Saugatucket River	Panels	46P-48P
	Tomaquag Brook	Panels	49P-50P
	Wood River	Panels	51P-54P
Exhibit 2 -	Flood Insurance Rate Map Index		
	Flood Insurance Rate Map		

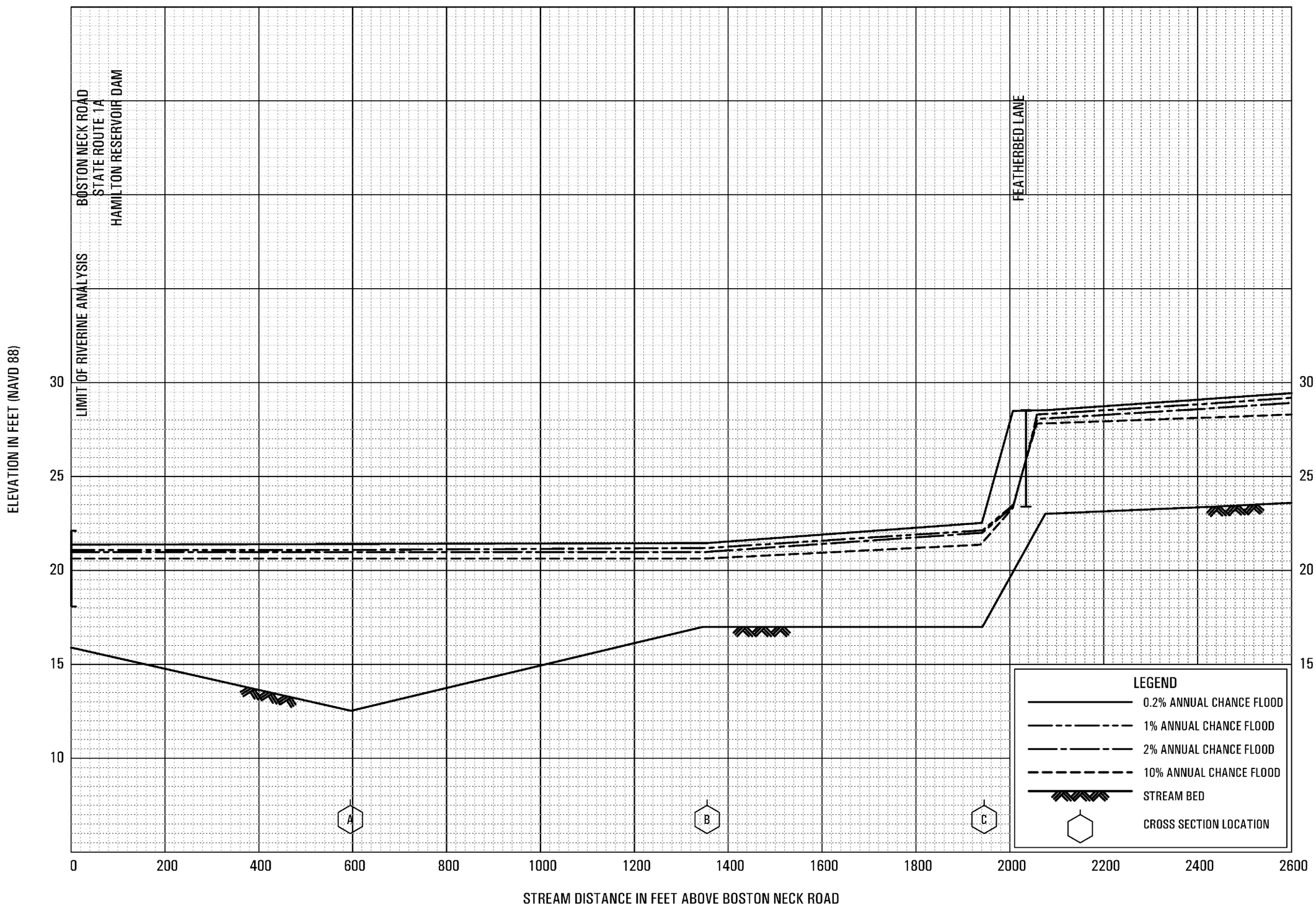

FLOOD PROFILES

ANNAQUATUCKET RIVER

FEDERAL EMERGENCY MANAGEMENT AGENCY

WASHINGTON COUNTY, RI

(ALL JURISDICTIONS)

01P

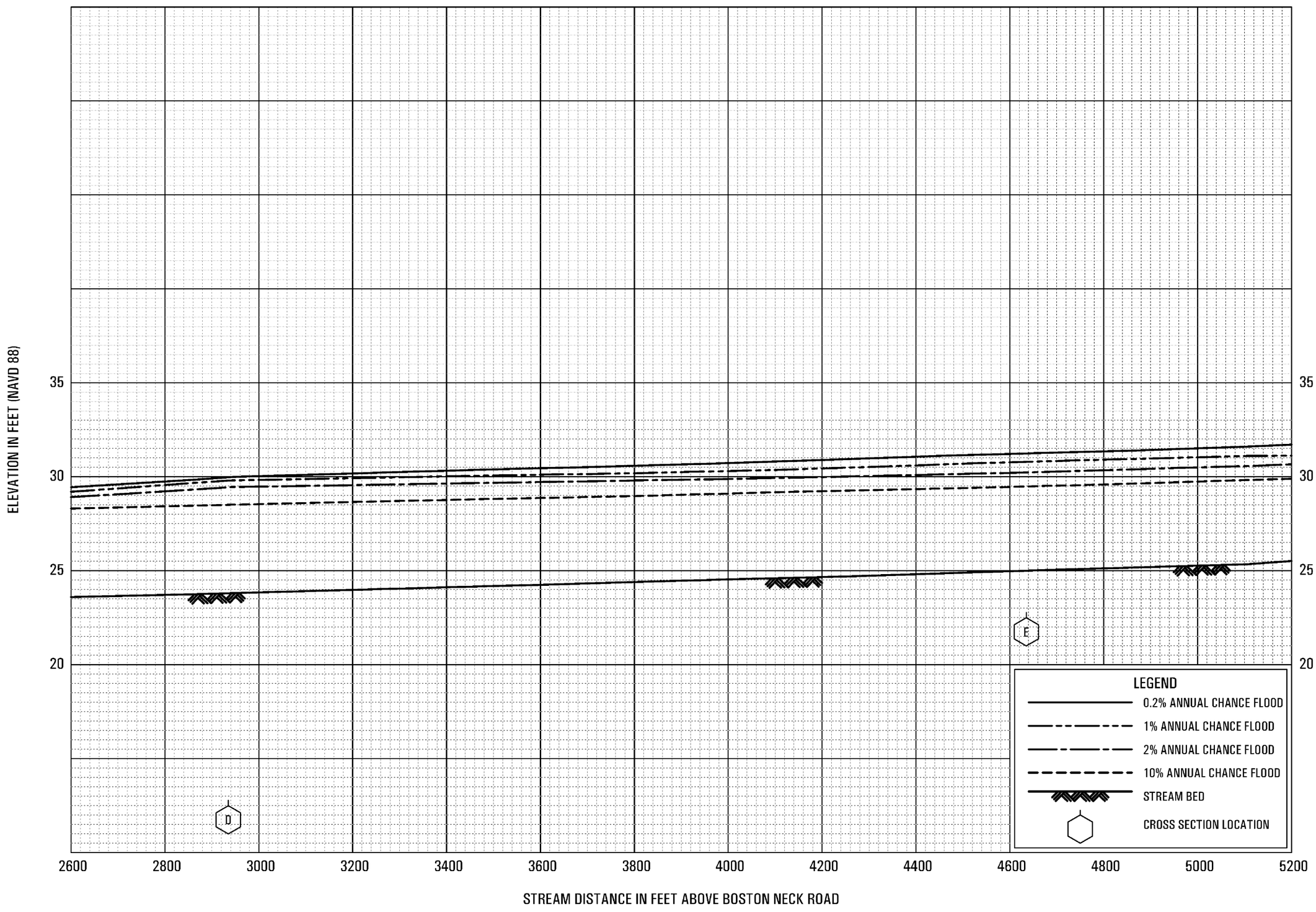

FLOOD PROFILES

ANNAQUATUCKET RIVER

FEDERAL EMERGENCY MANAGEMENT AGENCY

WASHINGTON COUNTY, RI

(ALL JURISDICTIONS)

02P

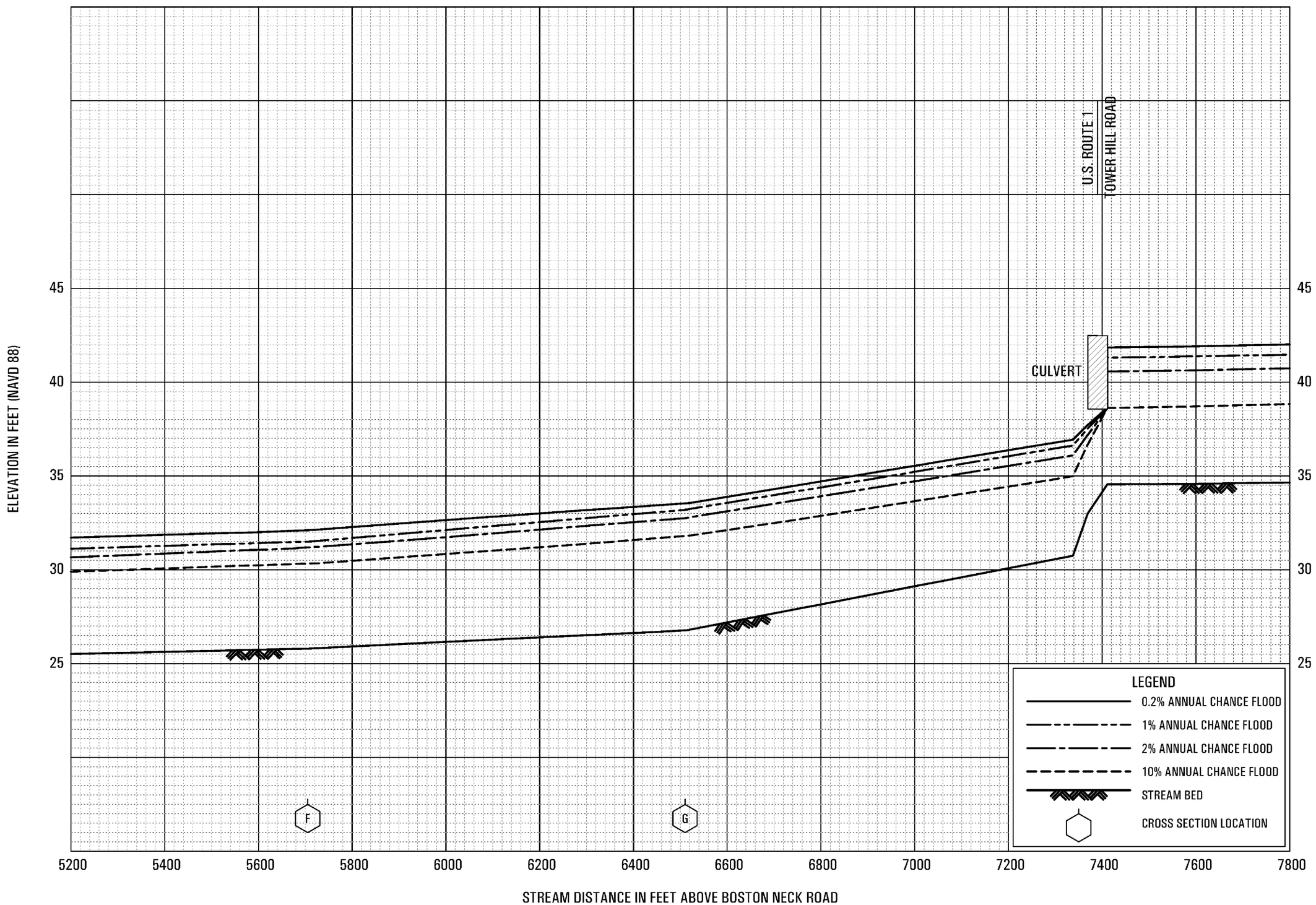

FLOOD PROFILES

ANNAQUATUCKET RIVER

FEDERAL EMERGENCY MANAGEMENT AGENCY

WASHINGTON COUNTY, RI

(ALL JURISDICTIONS)

03P

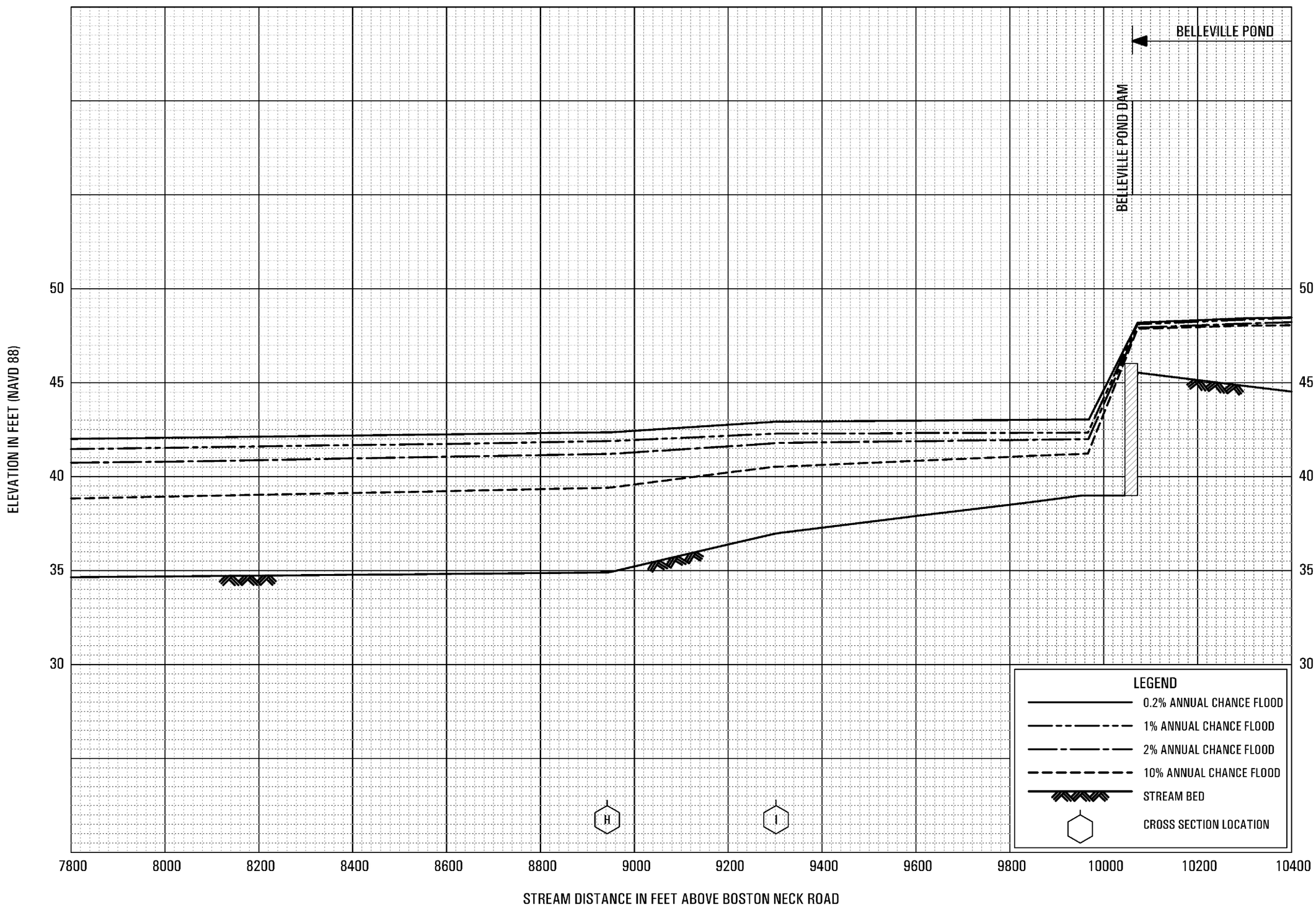

FLOOD PROFILES

ANNAQUATUCKET RIVER

FEDERAL EMERGENCY MANAGEMENT AGENCY

WASHINGTON COUNTY, RI

(ALL JURISDICTIONS)

04P

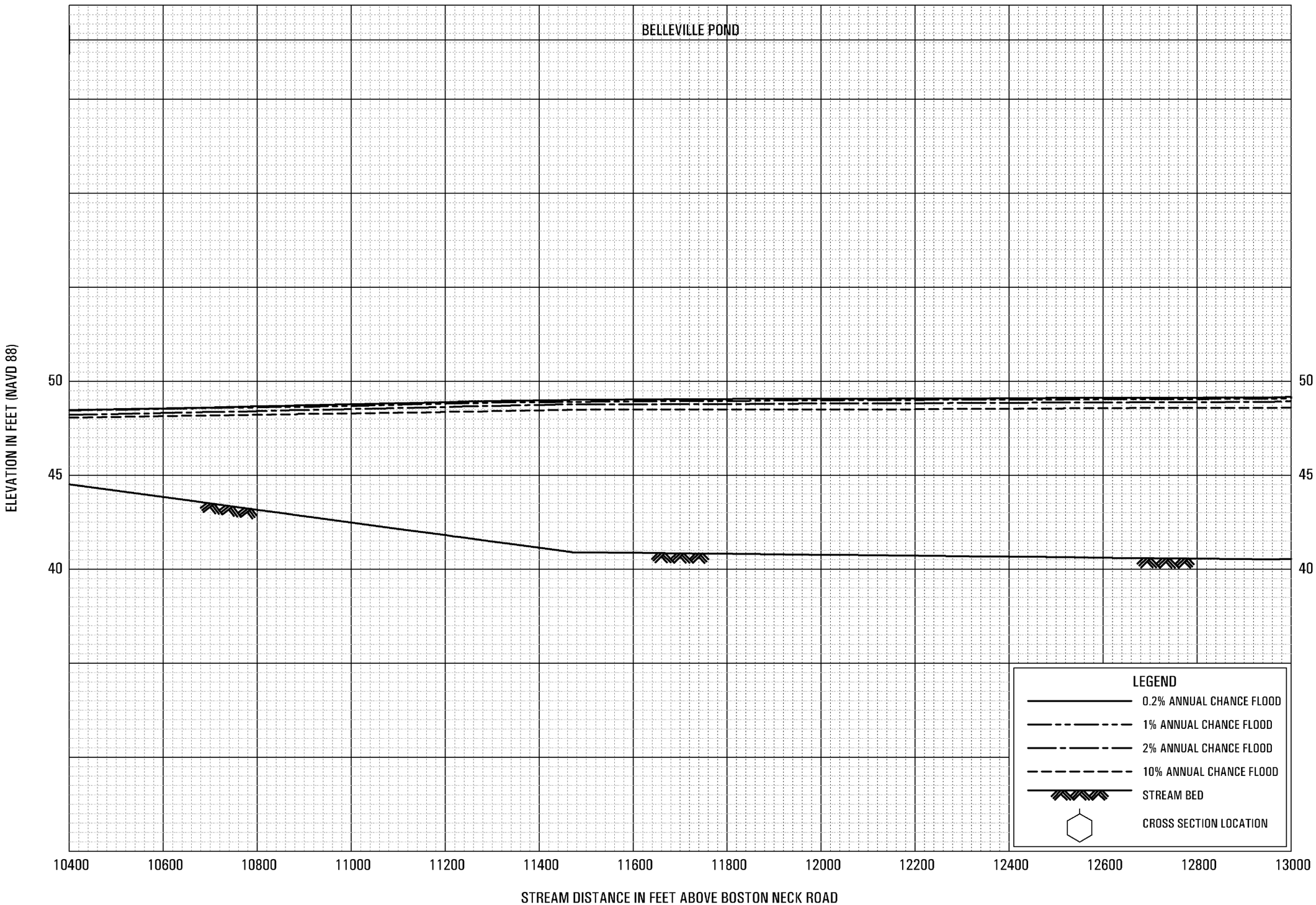

FLOOD PROFILES

ANNAQUATUCKET RIVER

FEDERAL EMERGENCY MANAGEMENT AGENCY

WASHINGTON COUNTY, RI

(ALL JURISDICTIONS)

05P

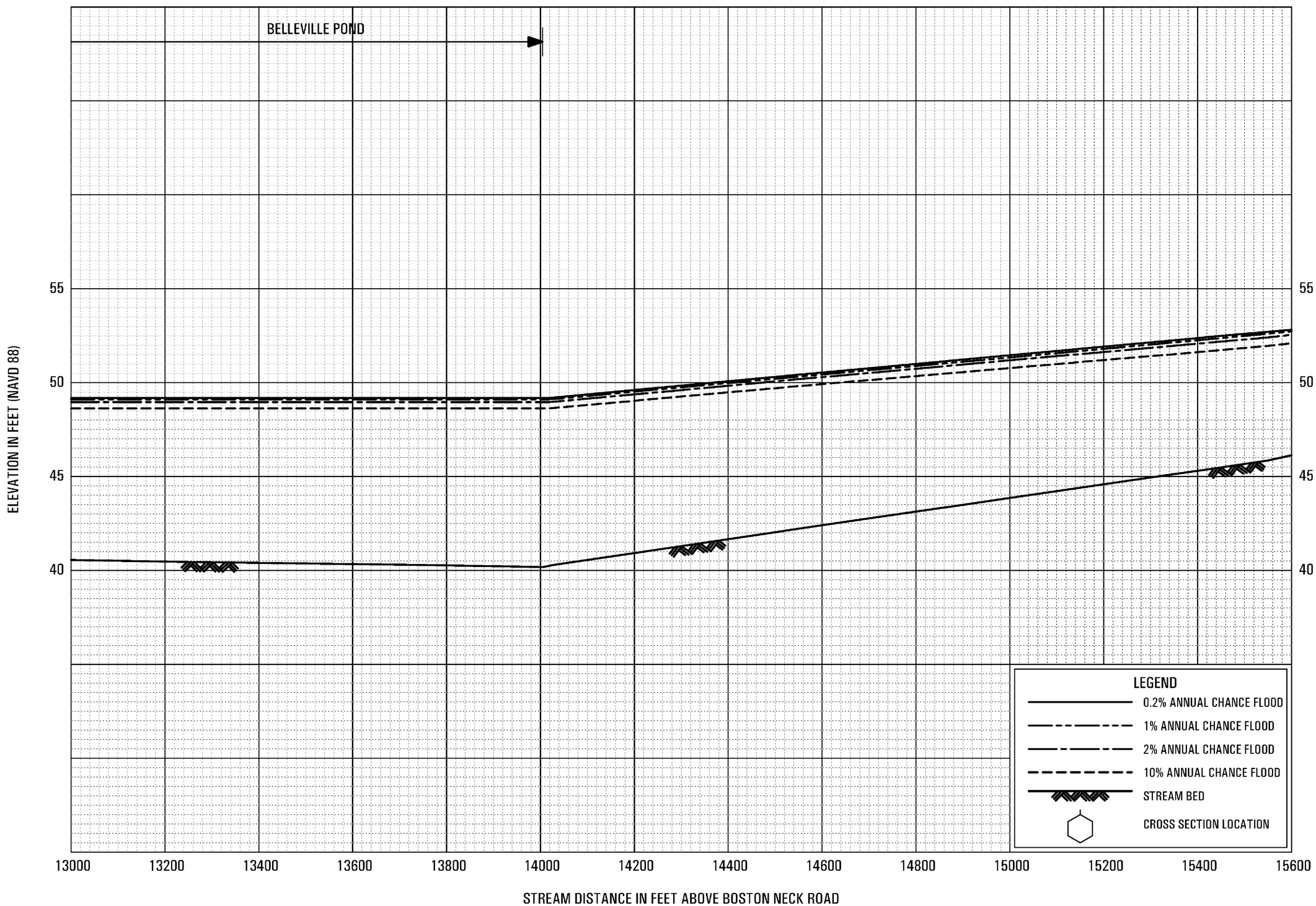

FLOOD PROFILES

ANNAQUATUCKET RIVER

FEDERAL EMERGENCY MANAGEMENT AGENCY

WASHINGTON COUNTY, RI

(ALL JURISDICTIONS)

06P

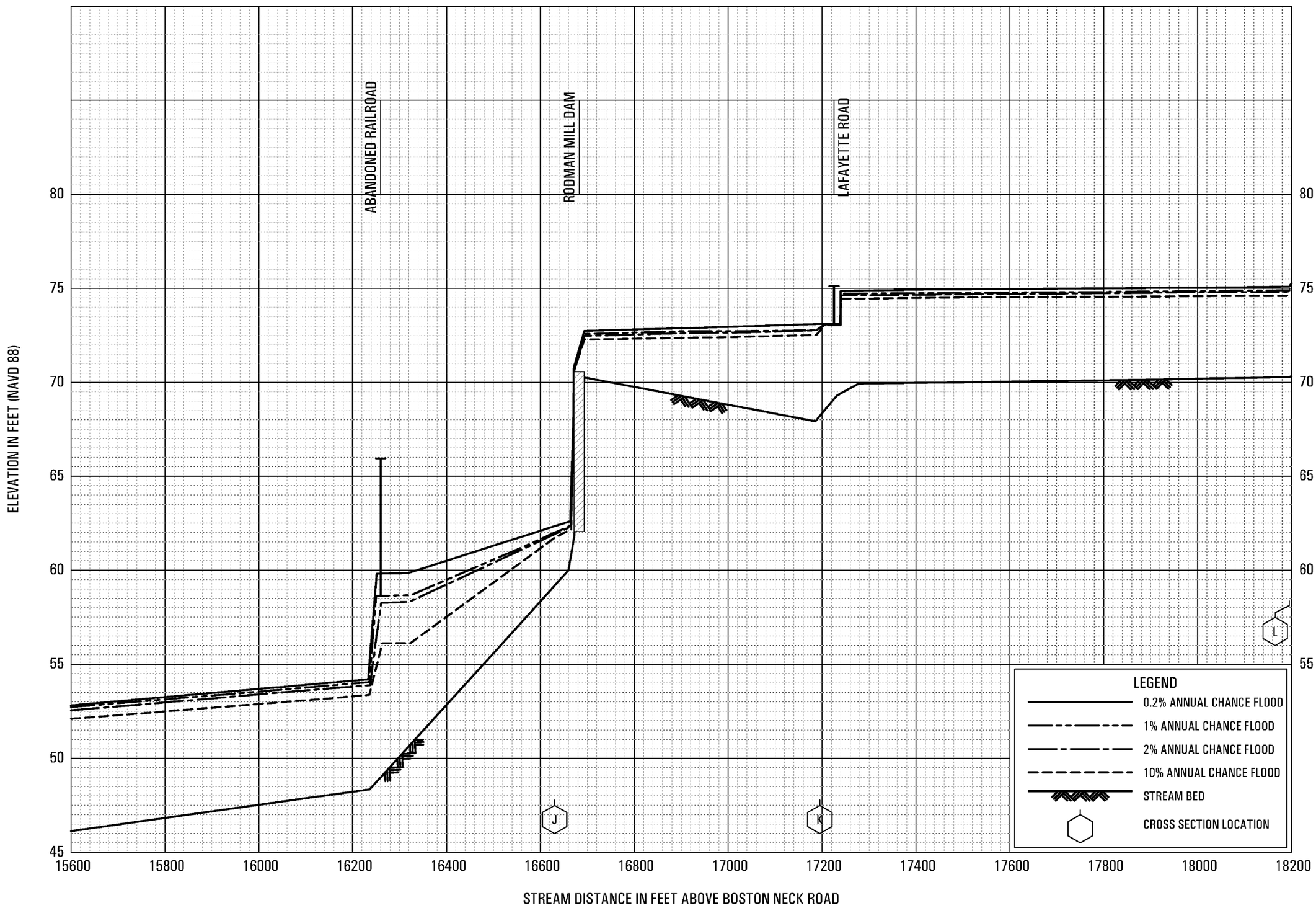

FLOOD PROFILES

ANNAQUATUCKET RIVER

FEDERAL EMERGENCY MANAGEMENT AGENCY

WASHINGTON COUNTY, RI

(ALL JURISDICTIONS)

07P

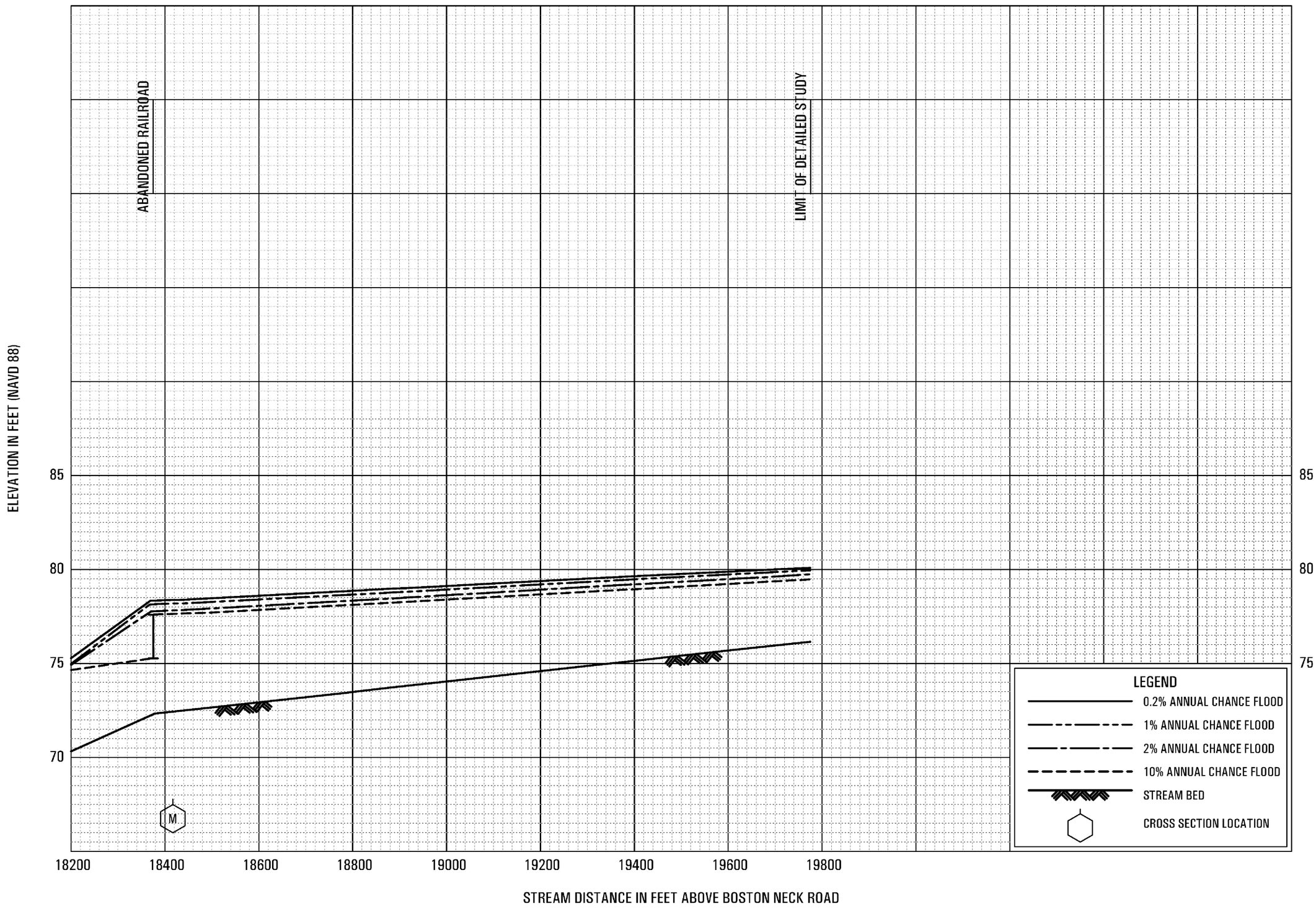

FLOOD PROFILES

ANNAQUATUCKET RIVER

FEDERAL EMERGENCY MANAGEMENT AGENCY

WASHINGTON COUNTY, RI

(ALL JURISDICTIONS)

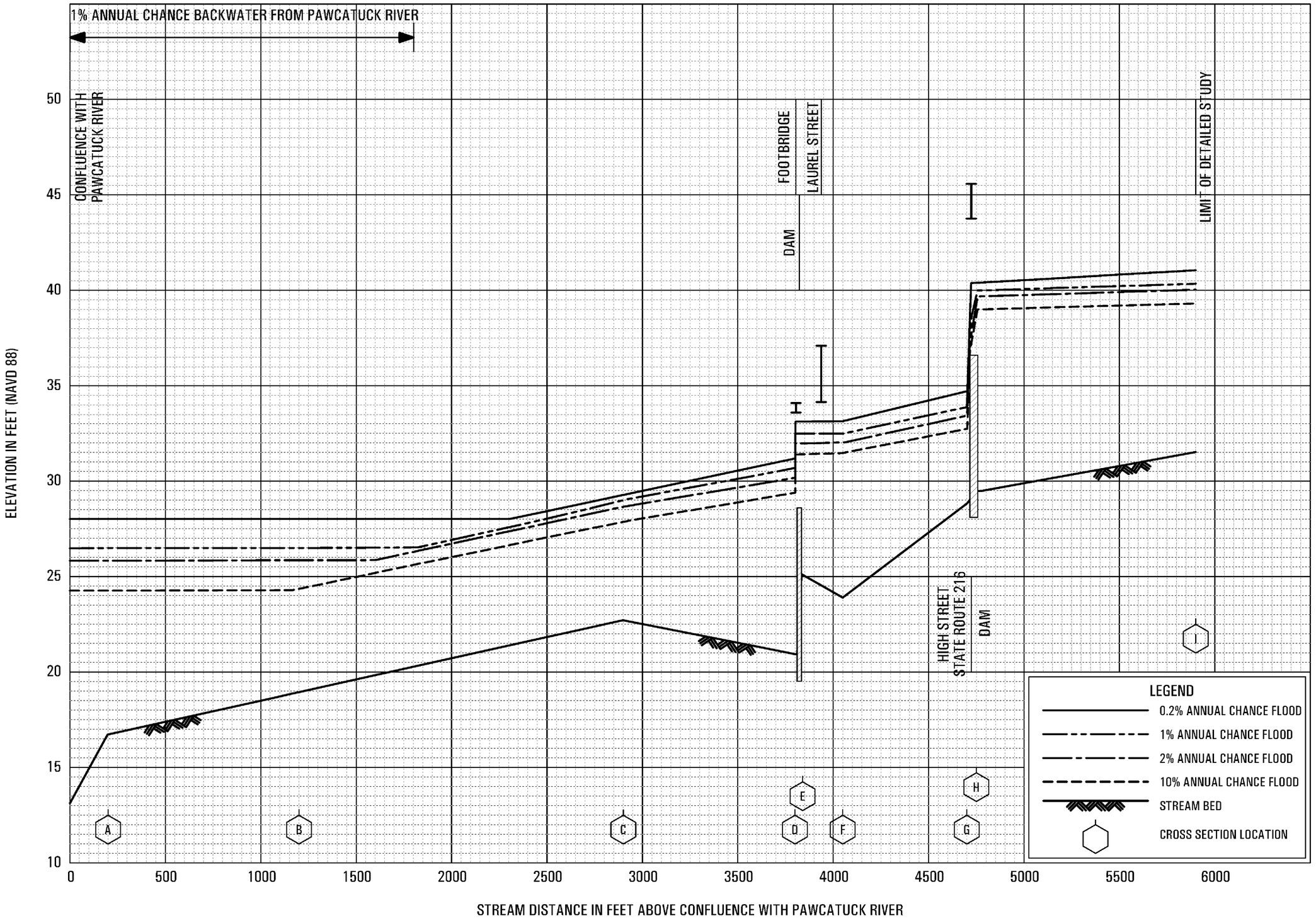

FLOOD PROFILES

ASHAWAY RIVER

FEDERAL EMERGENCY MANAGEMENT AGENCY

WASHINGTON COUNTY, RI

(ALL JURISDICTIONS)

09P

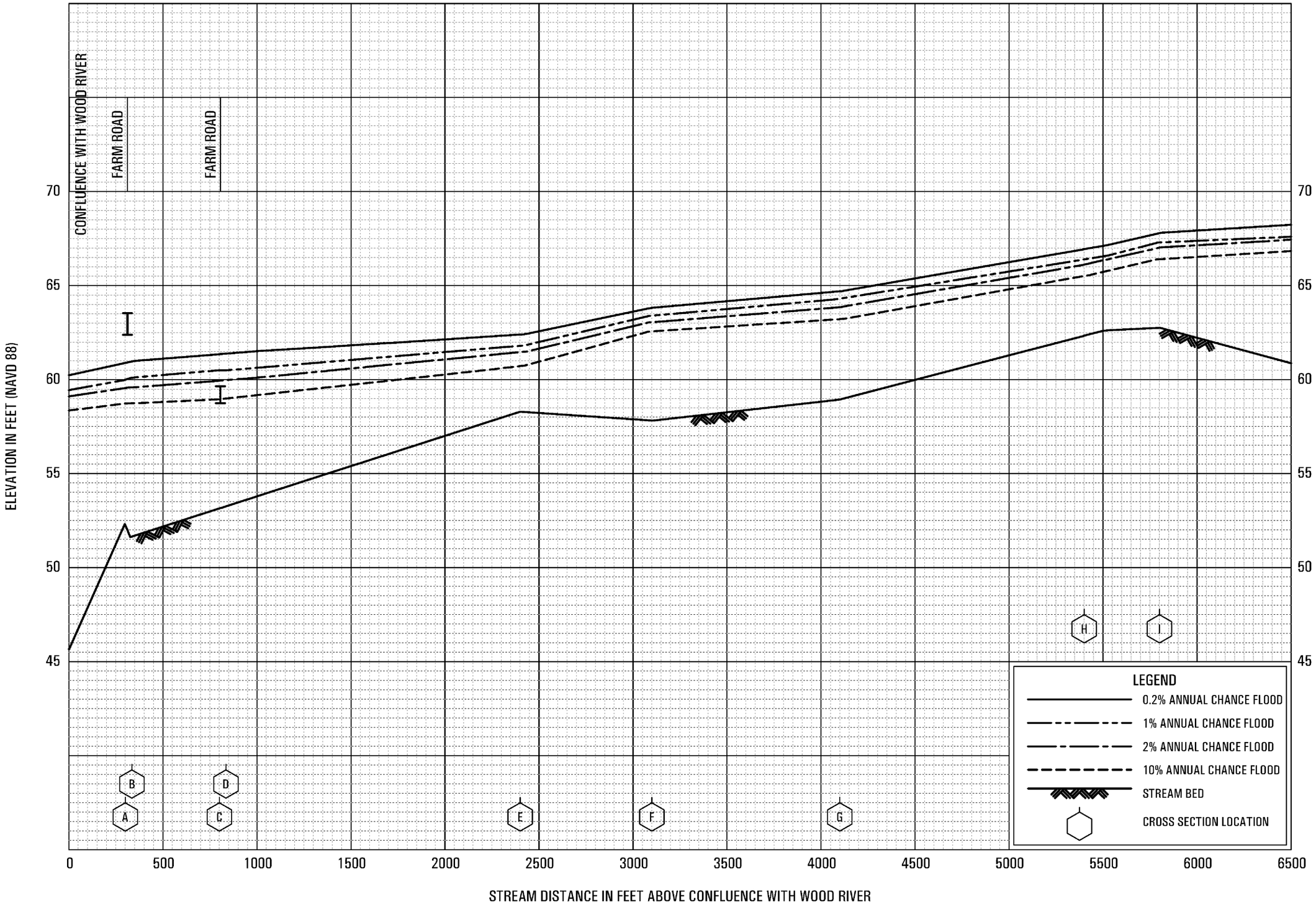

FLOOD PROFILES

CANONCHET BROOK

FEDERAL EMERGENCY MANAGEMENT AGENCY

WASHINGTON COUNTY, RI

(ALL JURISDICTIONS)

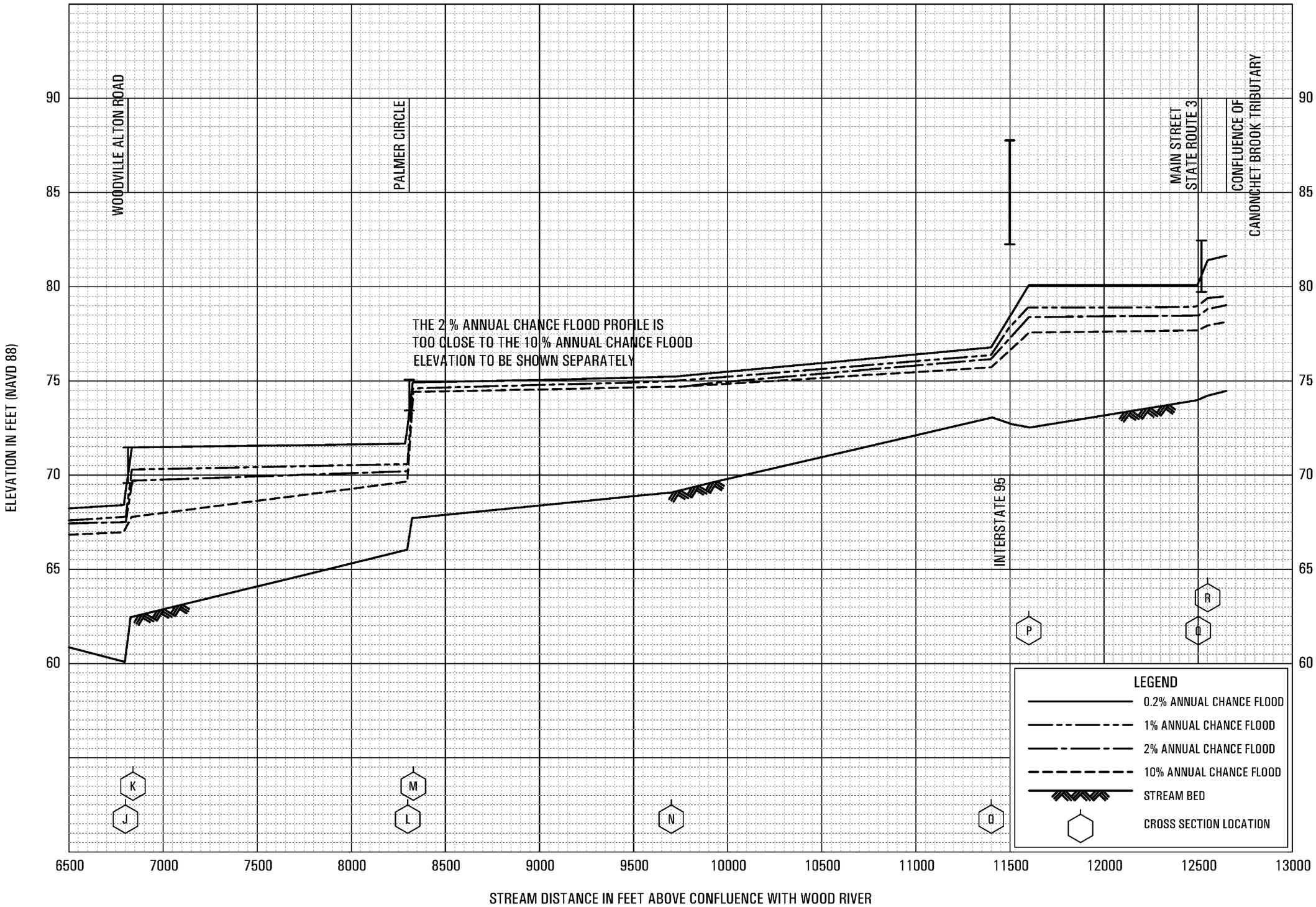

FLOOD PROFILES

CANONCHET BROOK

FEDERAL EMERGENCY MANAGEMENT AGENCY

WASHINGTON COUNTY, RI

(ALL JURISDICTIONS)

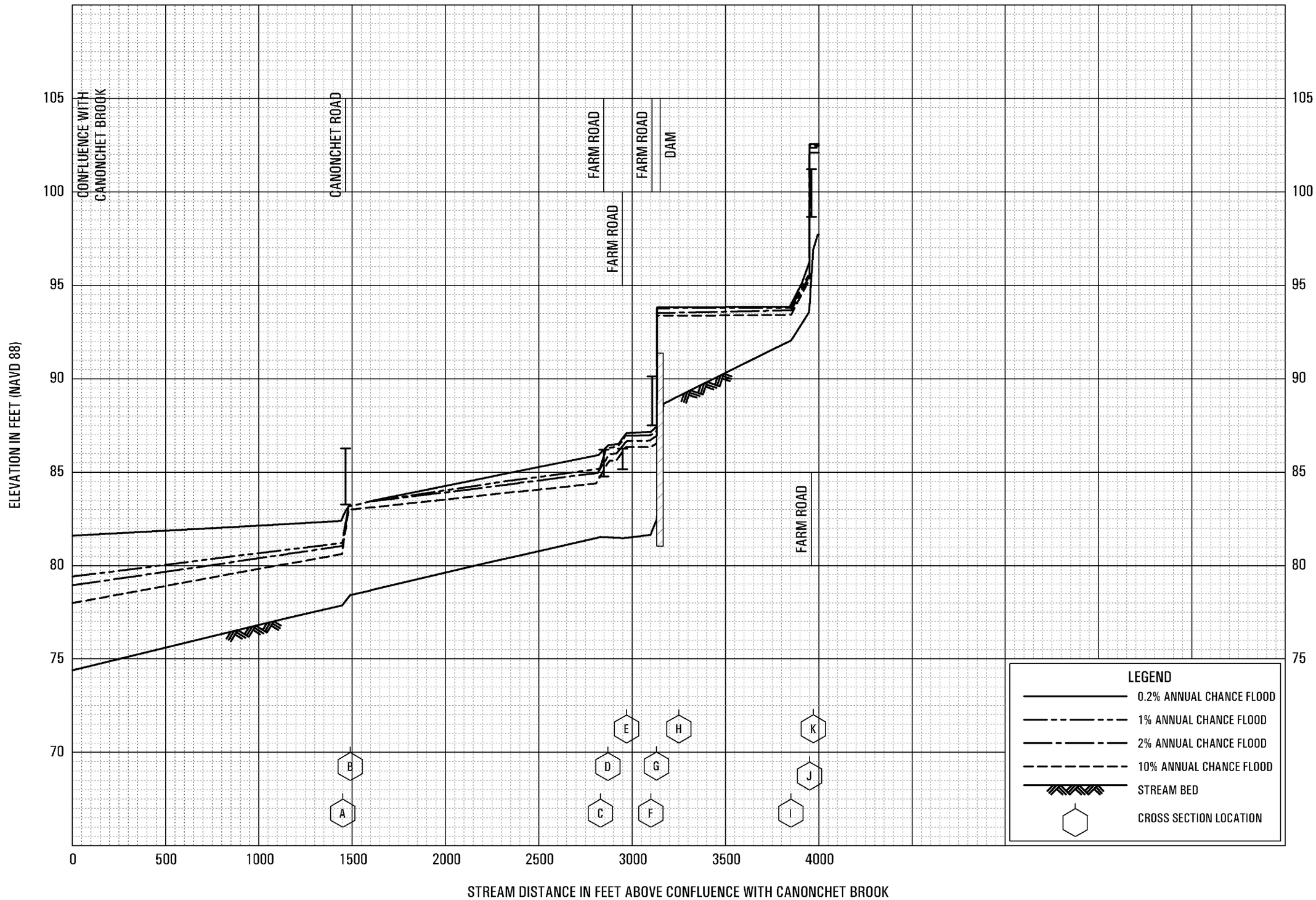

FLOOD PROFILES

CANONCHET BROOK TRIBUTARY

FEDERAL EMERGENCY MANAGEMENT AGENCY

WASHINGTON COUNTY, RI

(ALL JURISDICTIONS)

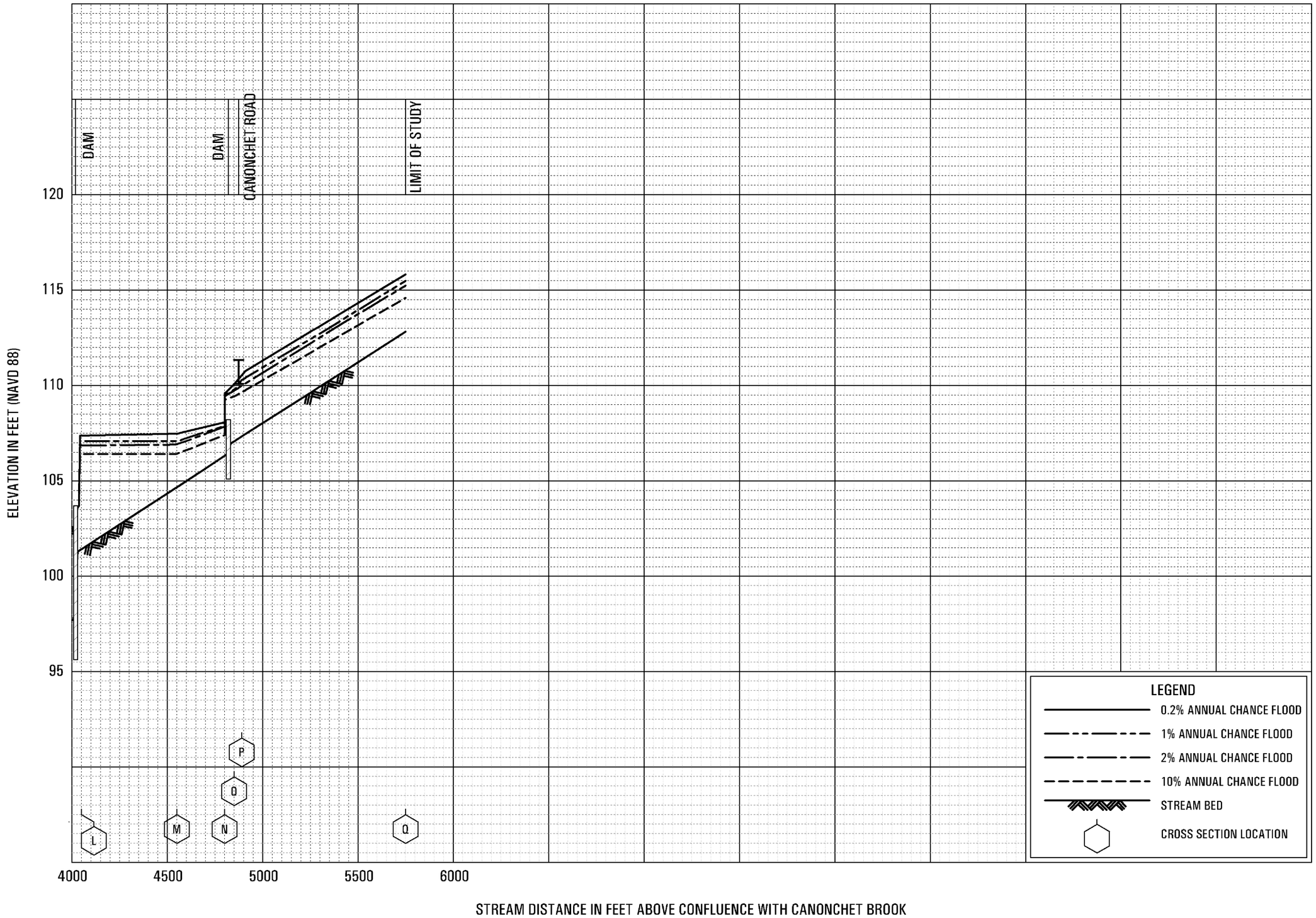

FLOOD PROFILES

CANONCHET BROOK TRIBUTARY

FEDERAL EMERGENCY MANAGEMENT AGENCY

WASHINGTON COUNTY, RI

(ALL JURISDICTIONS)

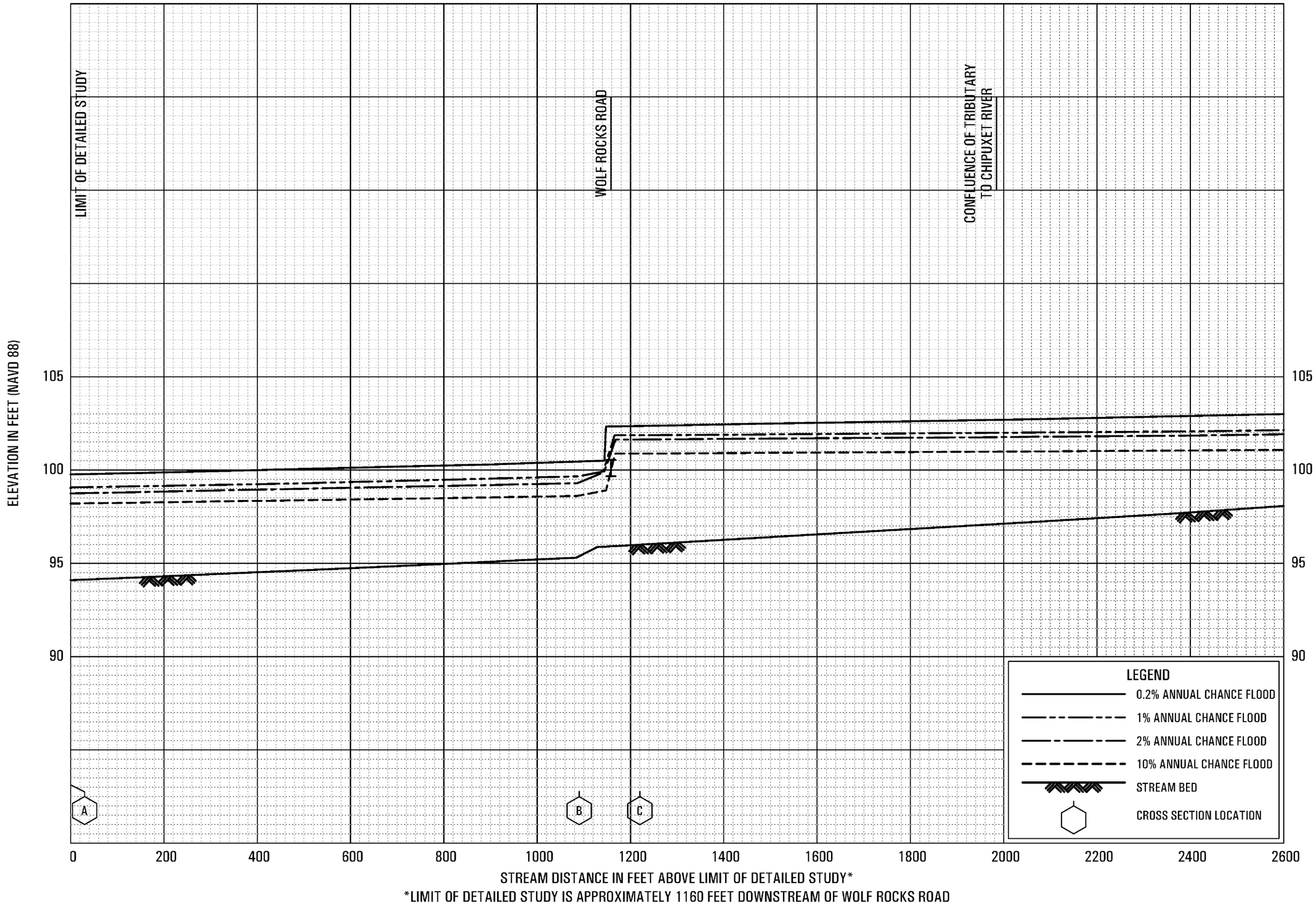

FLOOD PROFILES

CHIPUXET RIVER

FEDERAL EMERGENCY MANAGEMENT AGENCY

WASHINGTON COUNTY, RI

(ALL JURISDICTIONS)

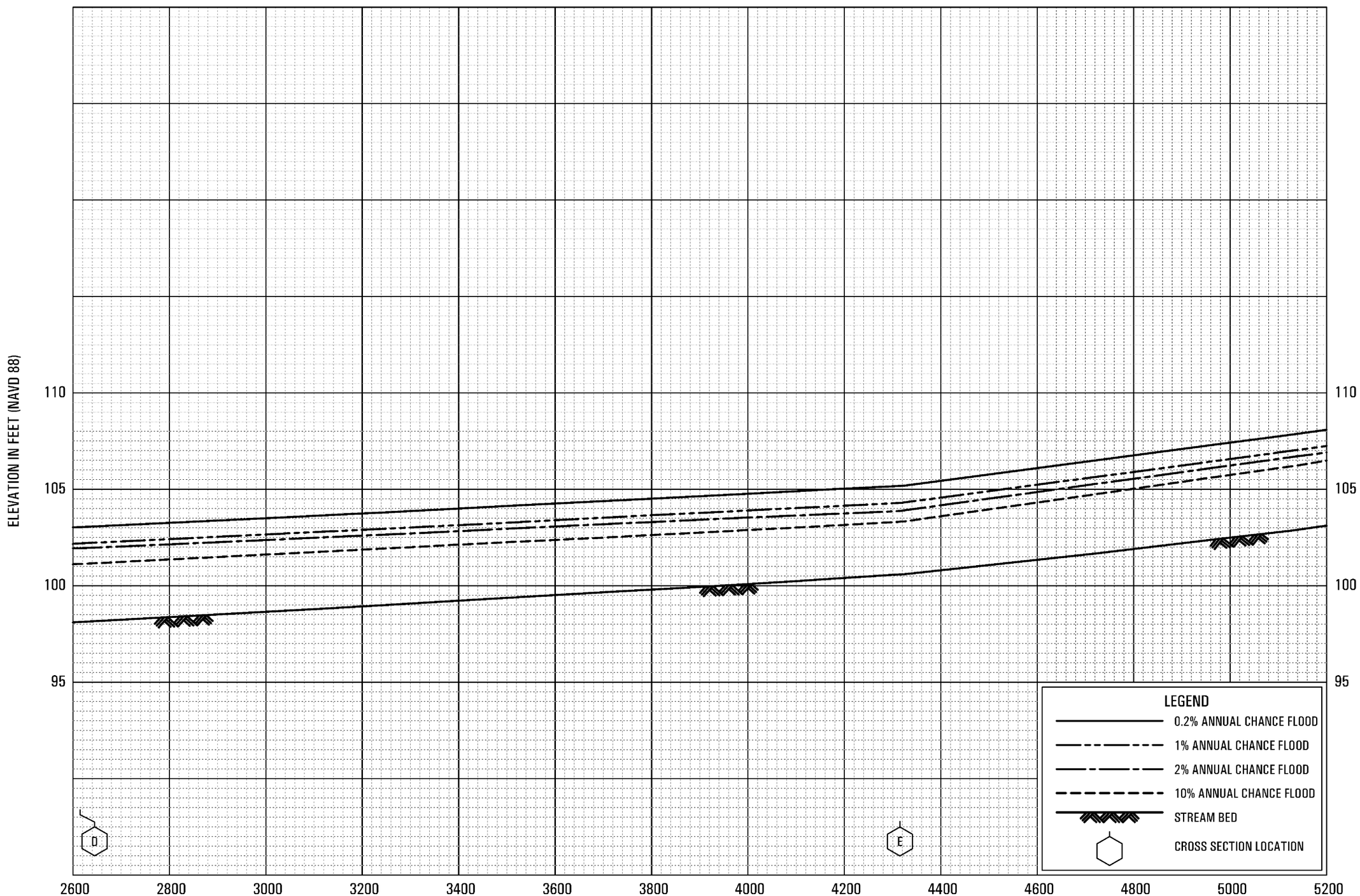

STREAM DISTANCE IN FEET ABOVE LIMIT OF DETAILED STUDY*

*LIMIT OF DETAILED STUDY IS APPROXIMATELY 1160 FEET DOWNSTREAM OF WOLF ROCKS ROAD

FLOOD PROFILES

CHIPUXET RIVER

FEDERAL EMERGENCY MANAGEMENT AGENCY

WASHINGTON COUNTY, RI

(ALL JURISDICTIONS)

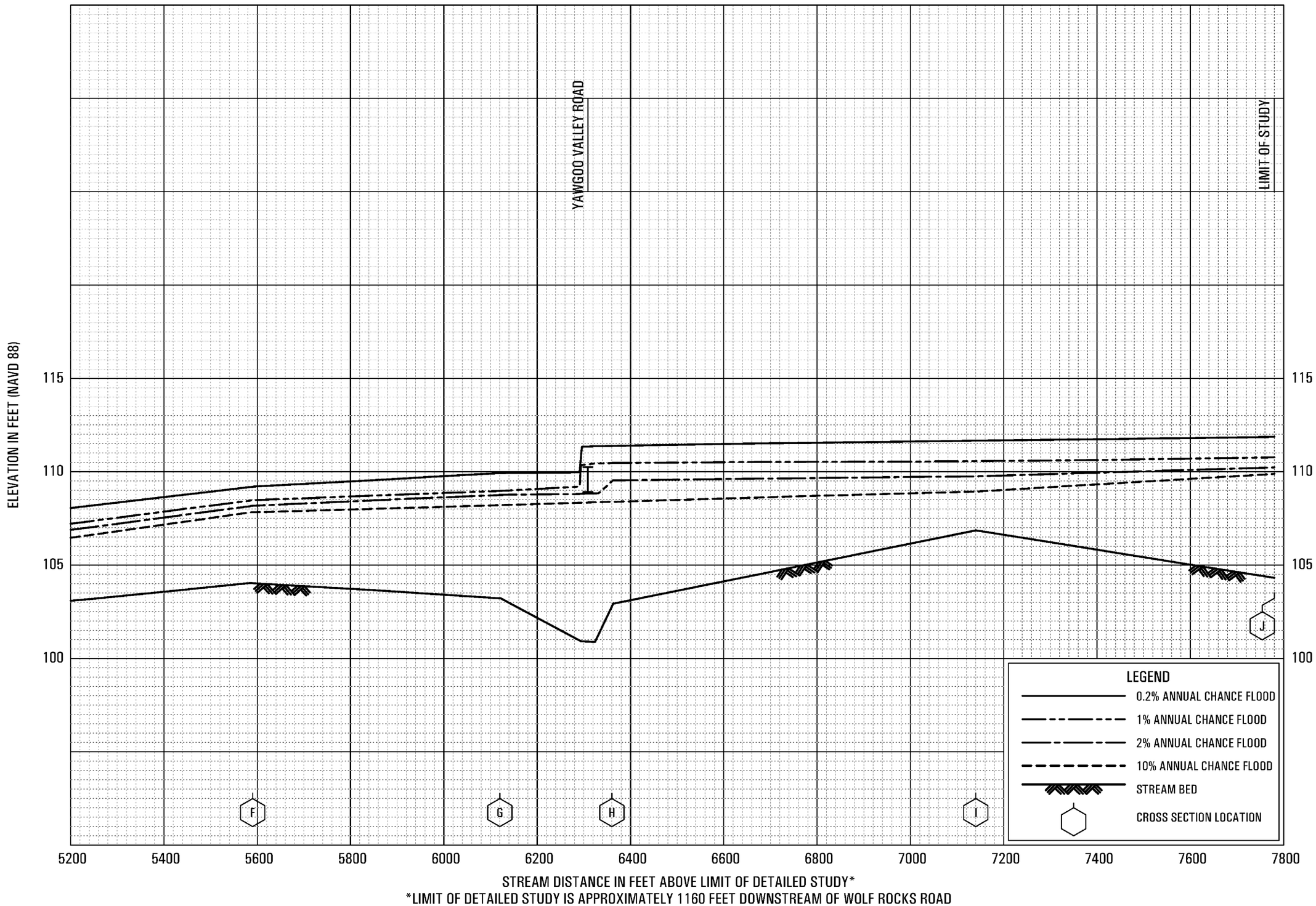

FLOOD PROFILES

CHIPUXET RIVER

FEDERAL EMERGENCY MANAGEMENT AGENCY

WASHINGTON COUNTY, RI

(ALL JURISDICTIONS)

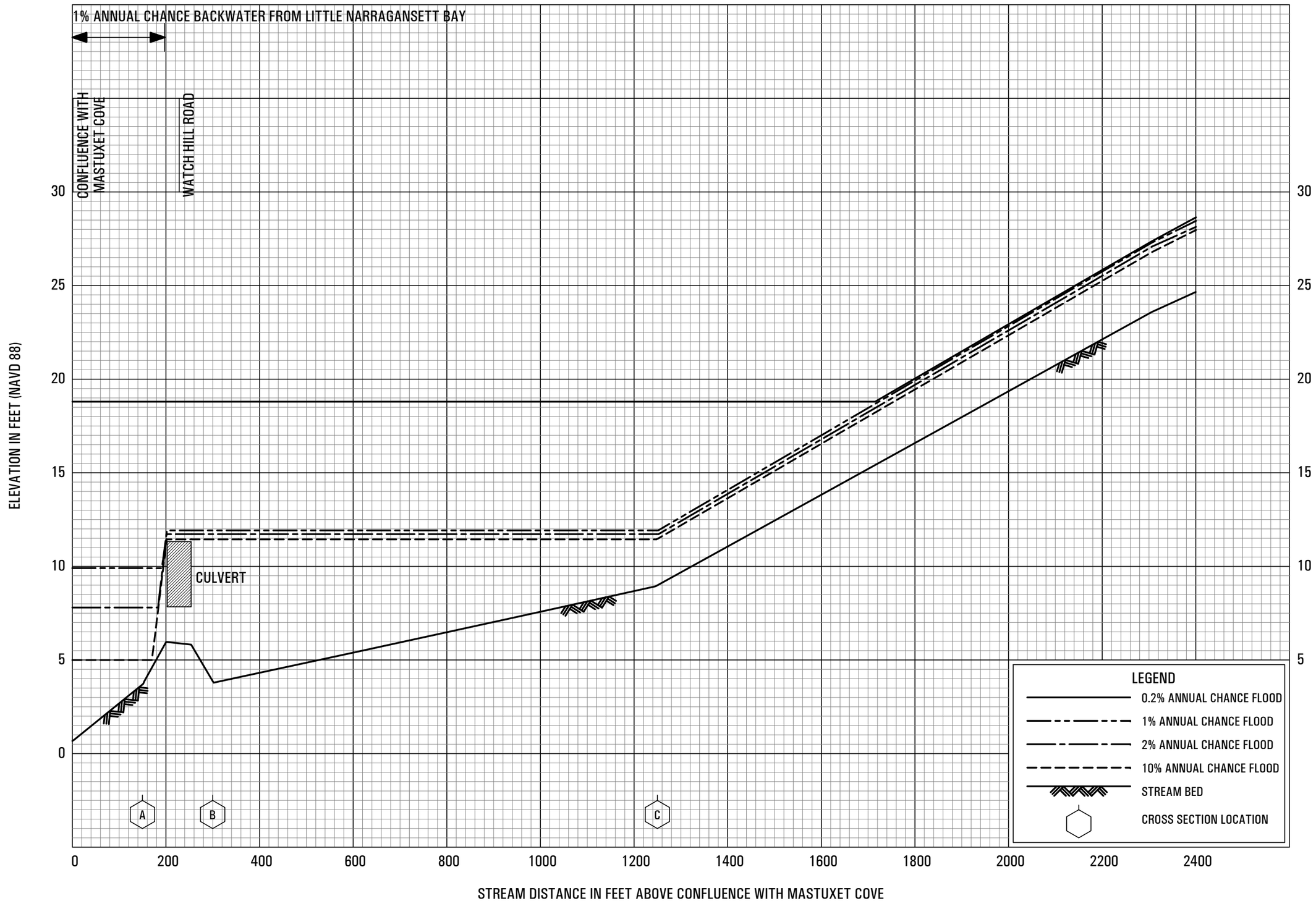

FLOOD PROFILES

MASTUXET BROOK

FEDERAL EMERGENCY MANAGEMENT AGENCY

WASHINGTON COUNTY, RI

(ALL JURISDICTIONS)

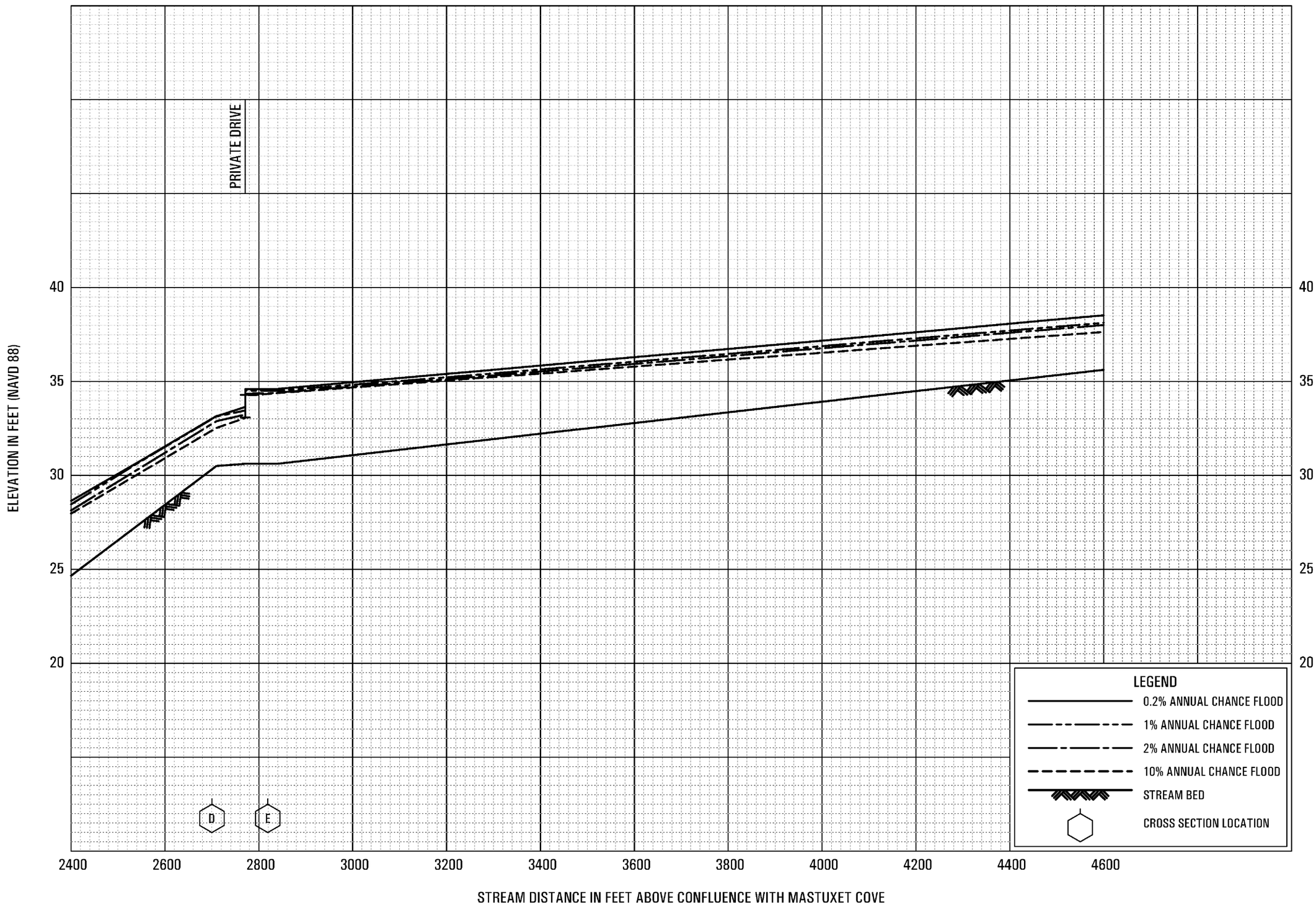

FLOOD PROFILES

MASTUXET BROOK

FEDERAL EMERGENCY MANAGEMENT AGENCY

WASHINGTON COUNTY, RI

(ALL JURISDICTIONS)

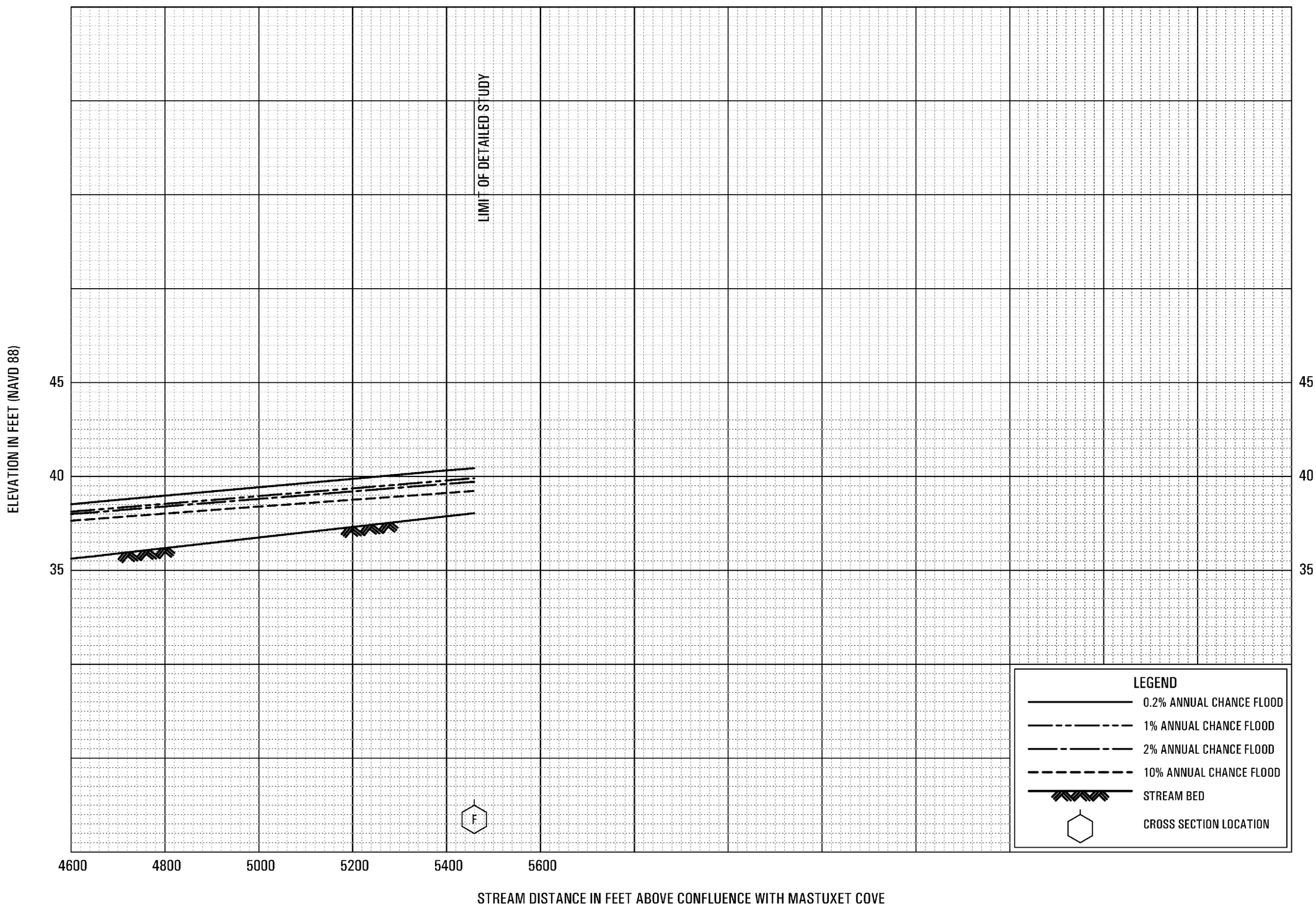

FLOOD PROFILES

MASTUXET BROOK

FEDERAL EMERGENCY MANAGEMENT AGENCY

WASHINGTON COUNTY, RI

(ALL JURISDICTIONS)

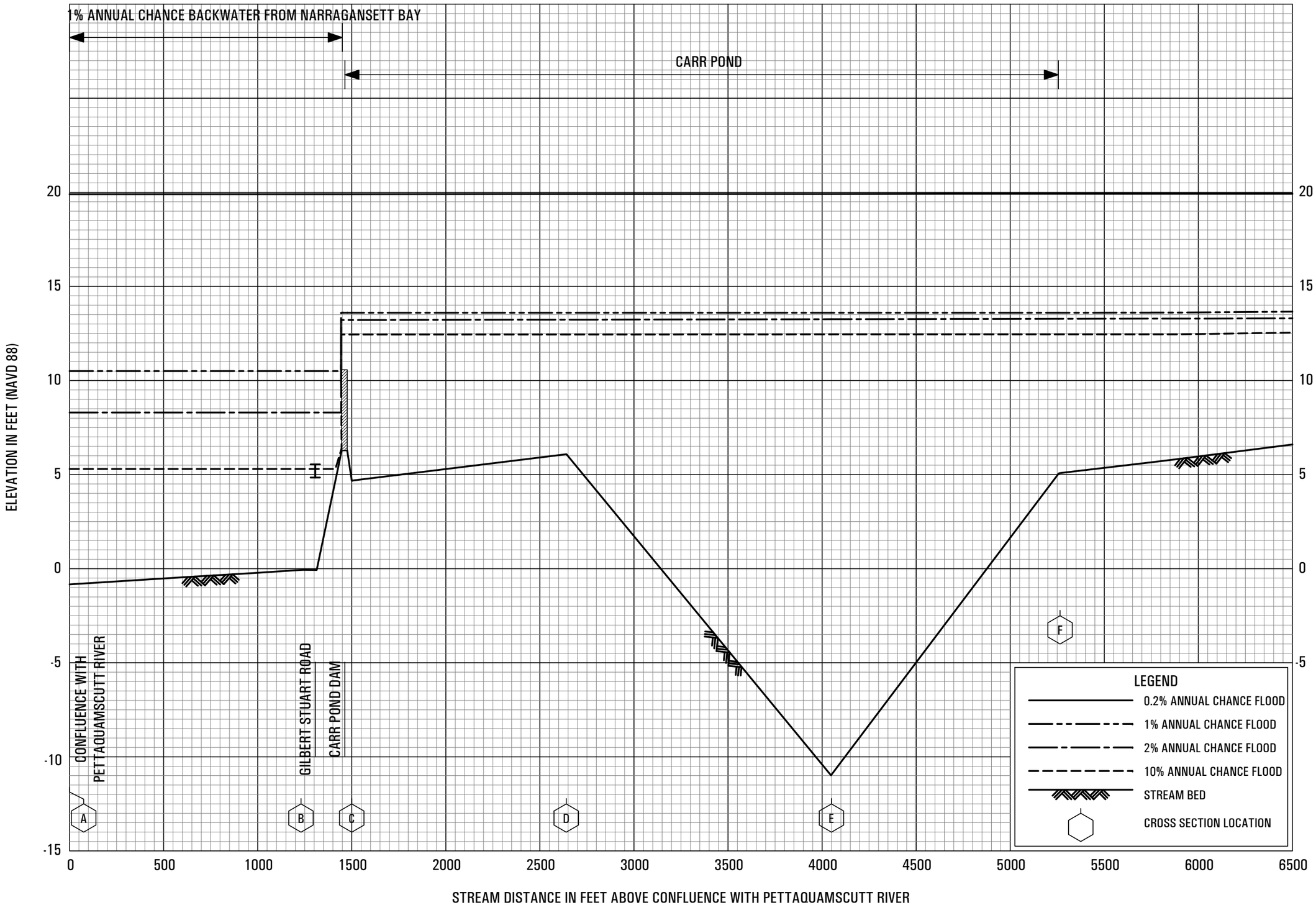

FLOOD PROFILES

MATTATUXET RIVER

FEDERAL EMERGENCY MANAGEMENT AGENCY

WASHINGTON COUNTY, RI

(ALL JURISDICTIONS)

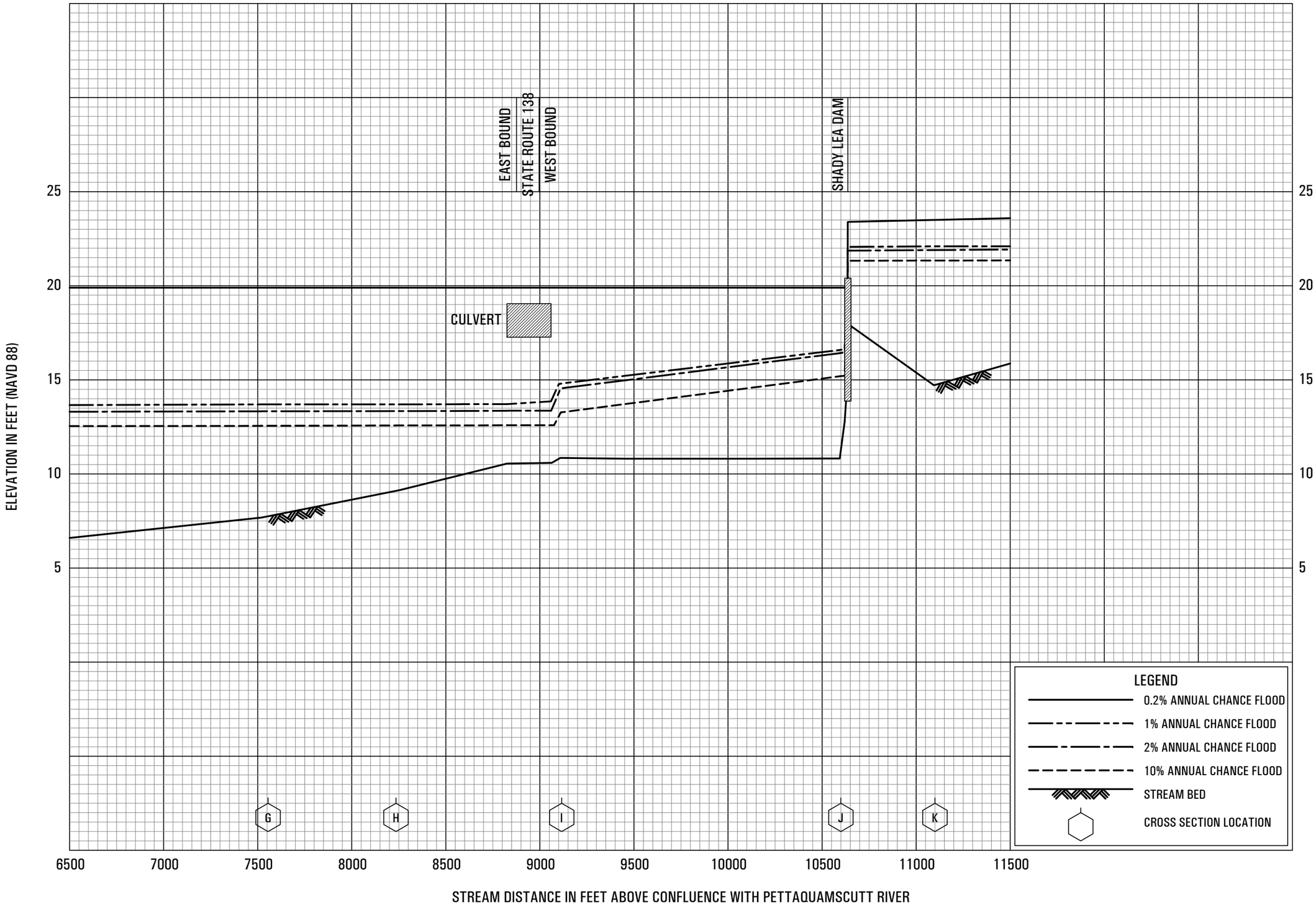

FLOOD PROFILES

MATTATUXET RIVER

FEDERAL EMERGENCY MANAGEMENT AGENCY

WASHINGTON COUNTY, RI

(ALL JURISDICTIONS)

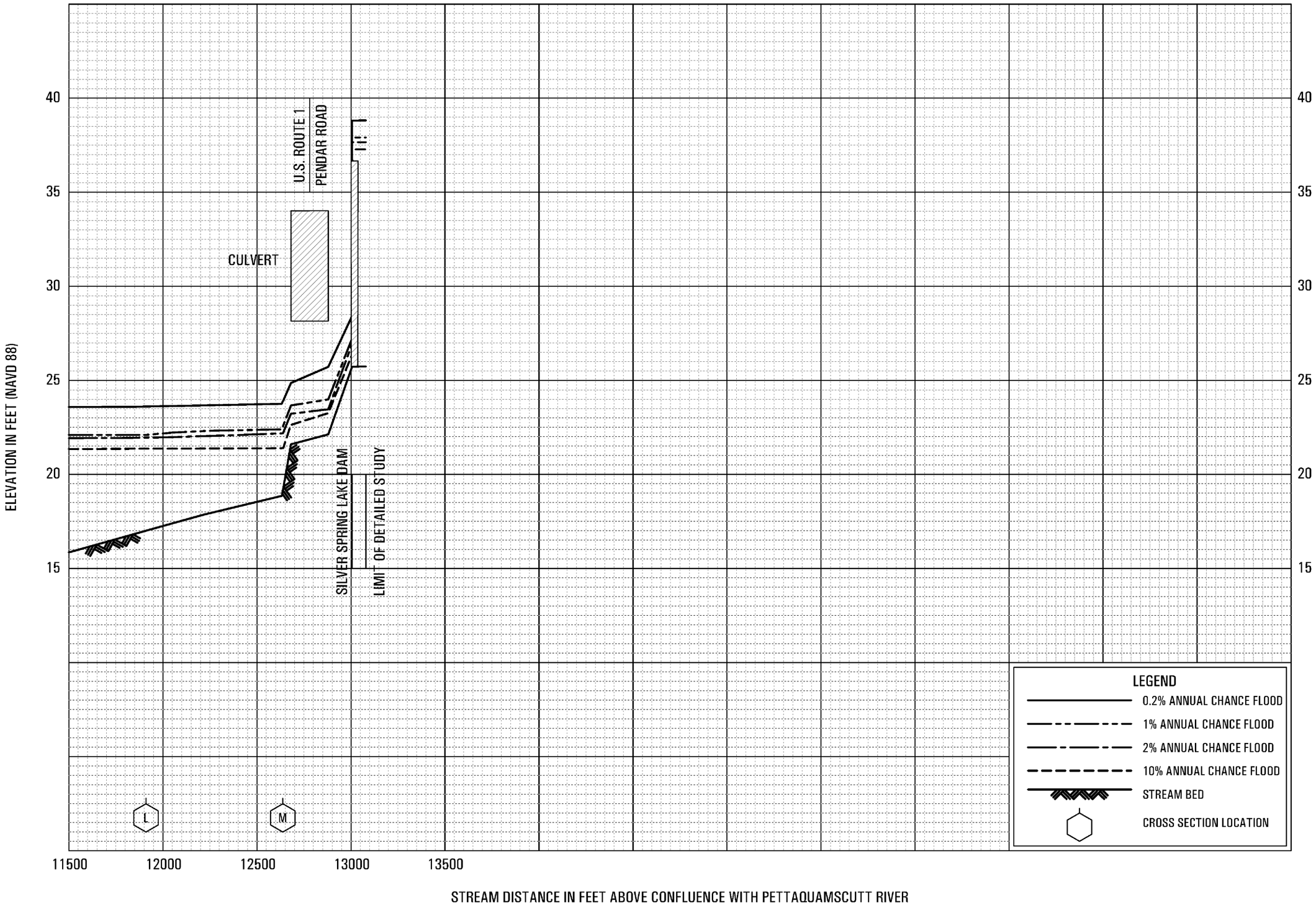

FLOOD PROFILES

MATTATUXET RIVER

FEDERAL EMERGENCY MANAGEMENT AGENCY

WASHINGTON COUNTY, RI

(ALL JURISDICTIONS)

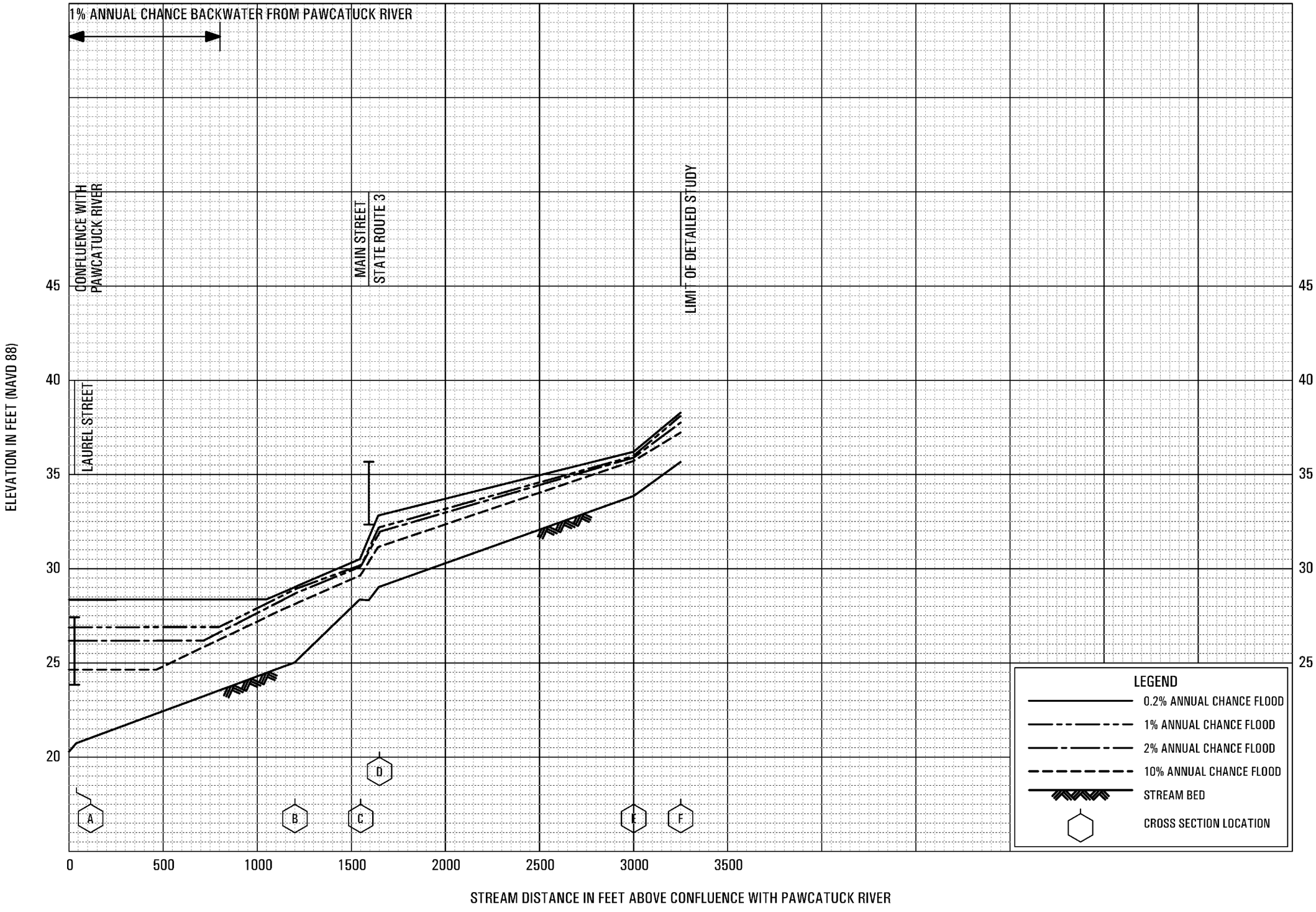

FLOOD PROFILES

MILE BROOK

FEDERAL EMERGENCY MANAGEMENT AGENCY

WASHINGTON COUNTY, RI

(ALL JURISDICTIONS)

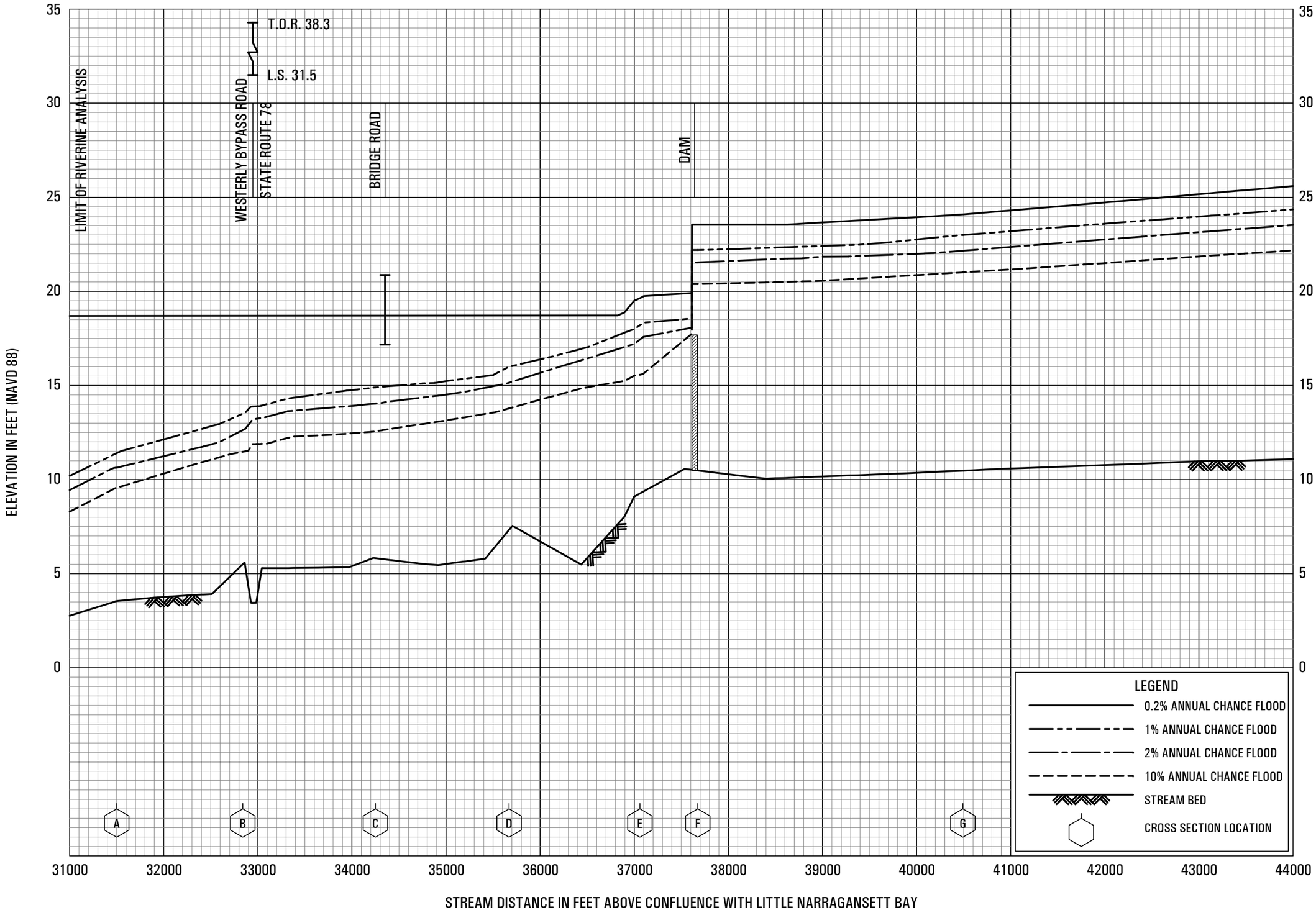

FLOOD PROFILES

PAWCATUCK RIVER

FEDERAL EMERGENCY MANAGEMENT AGENCY

WASHINGTON COUNTY, RI

(ALL JURISDICTIONS)

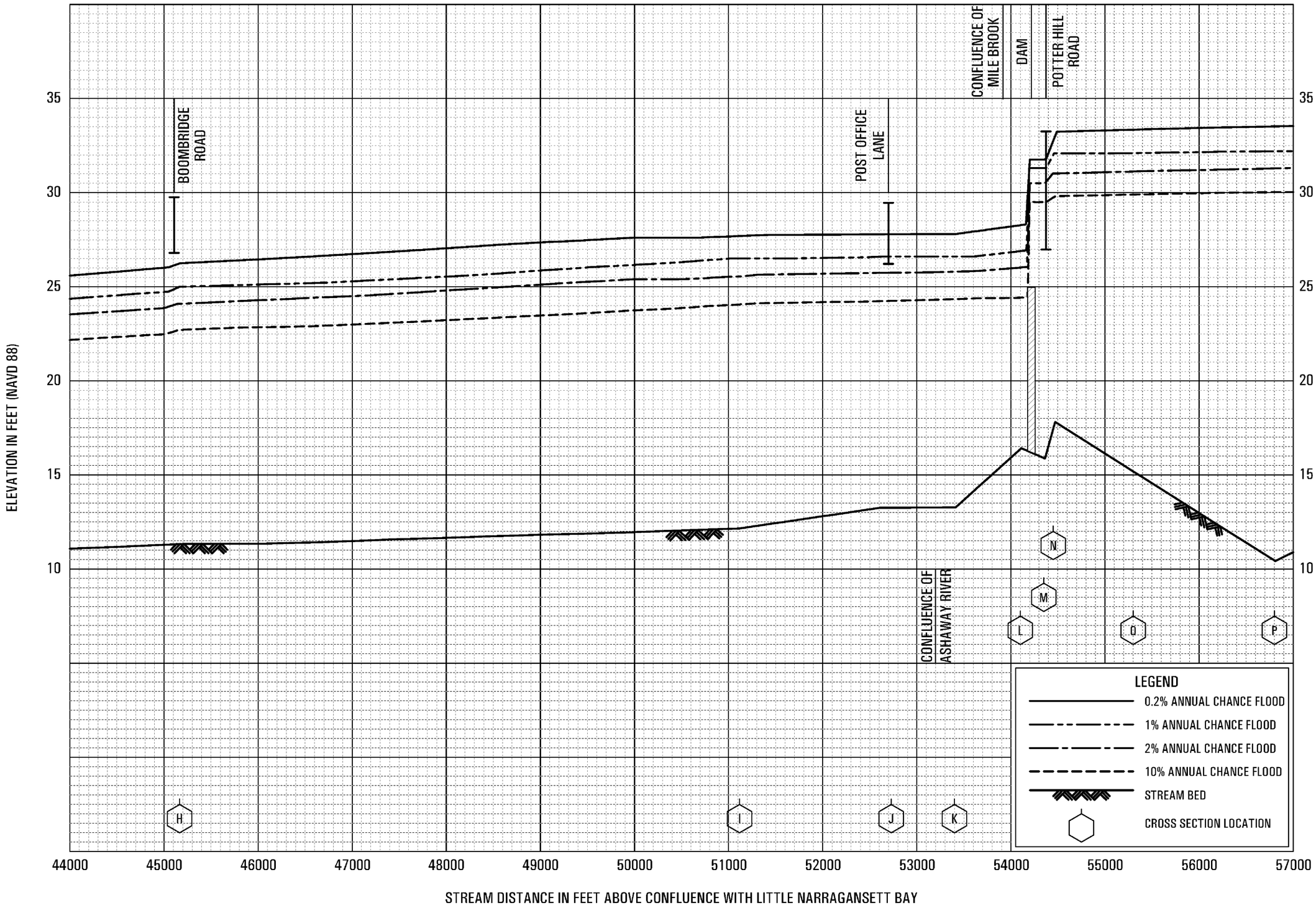

FLOOD PROFILES

PAWCATUCK RIVER

FEDERAL EMERGENCY MANAGEMENT AGENCY

WASHINGTON COUNTY, RI

(ALL JURISDICTIONS)

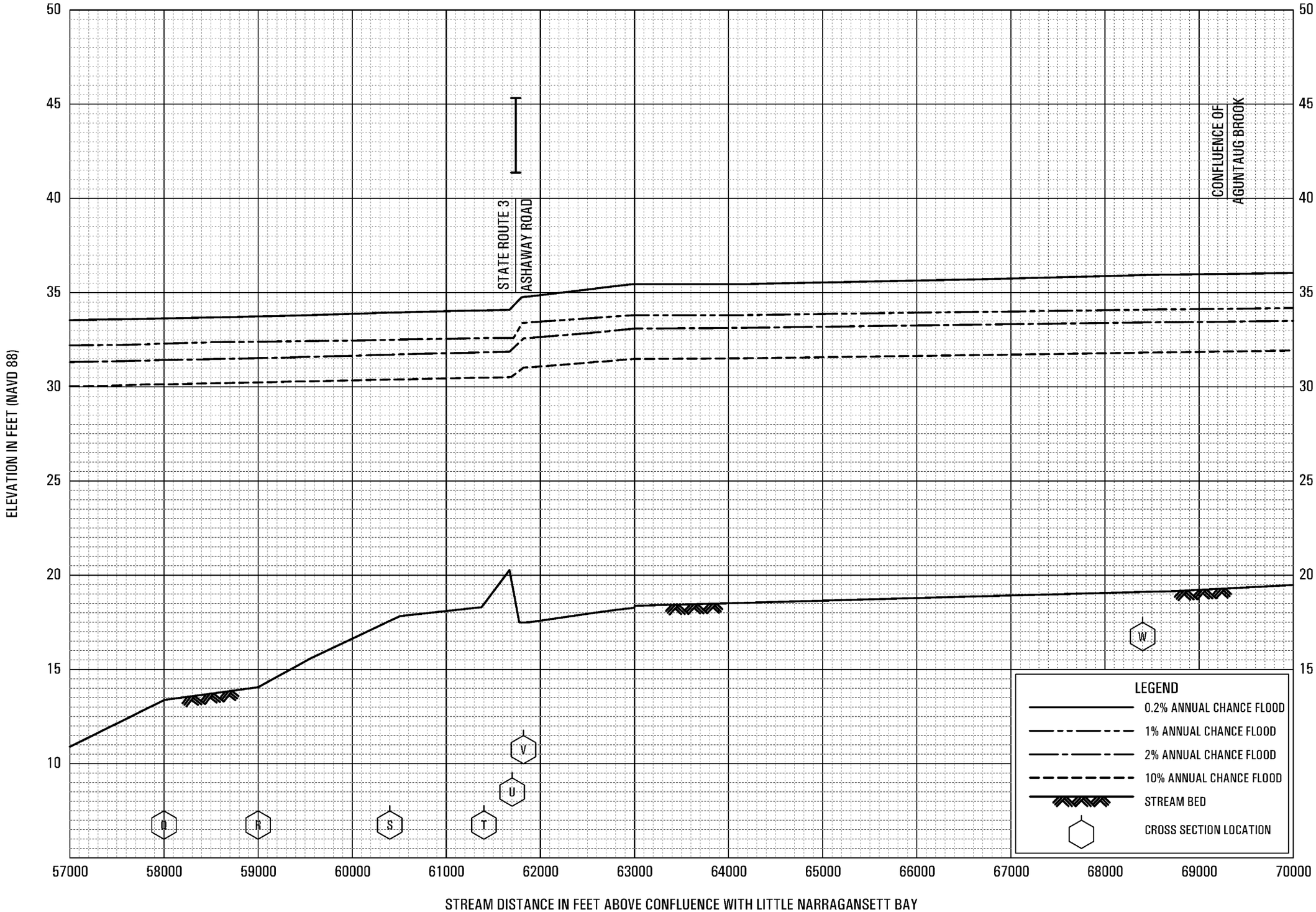

FLOOD PROFILES

PAWCATUCK RIVER

FEDERAL EMERGENCY MANAGEMENT AGENCY

WASHINGTON COUNTY, RI

(ALL JURISDICTIONS)

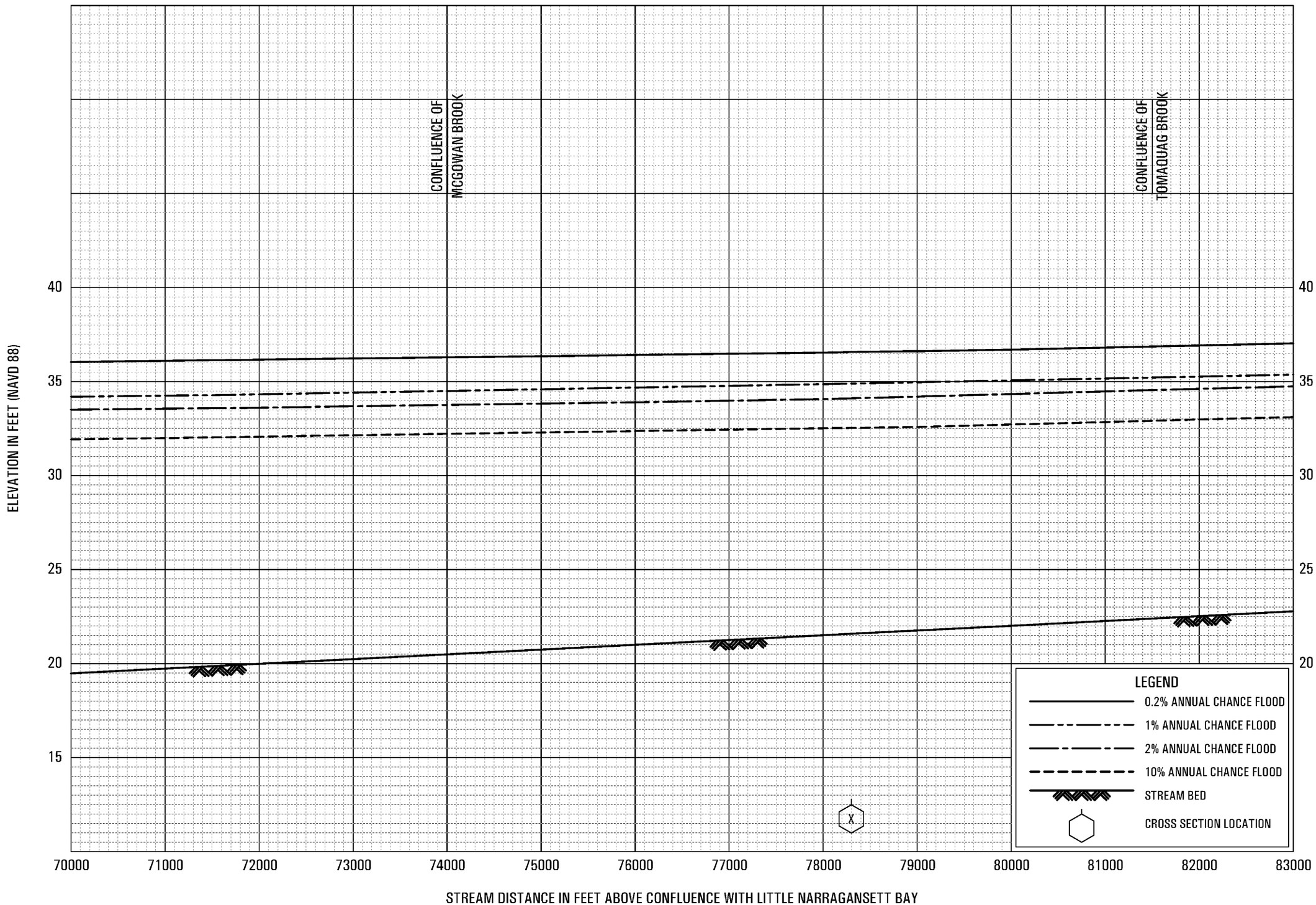

FLOOD PROFILES

PAWCATUCK RIVER

FEDERAL EMERGENCY MANAGEMENT AGENCY

WASHINGTON COUNTY, RI

(ALL JURISDICTIONS)

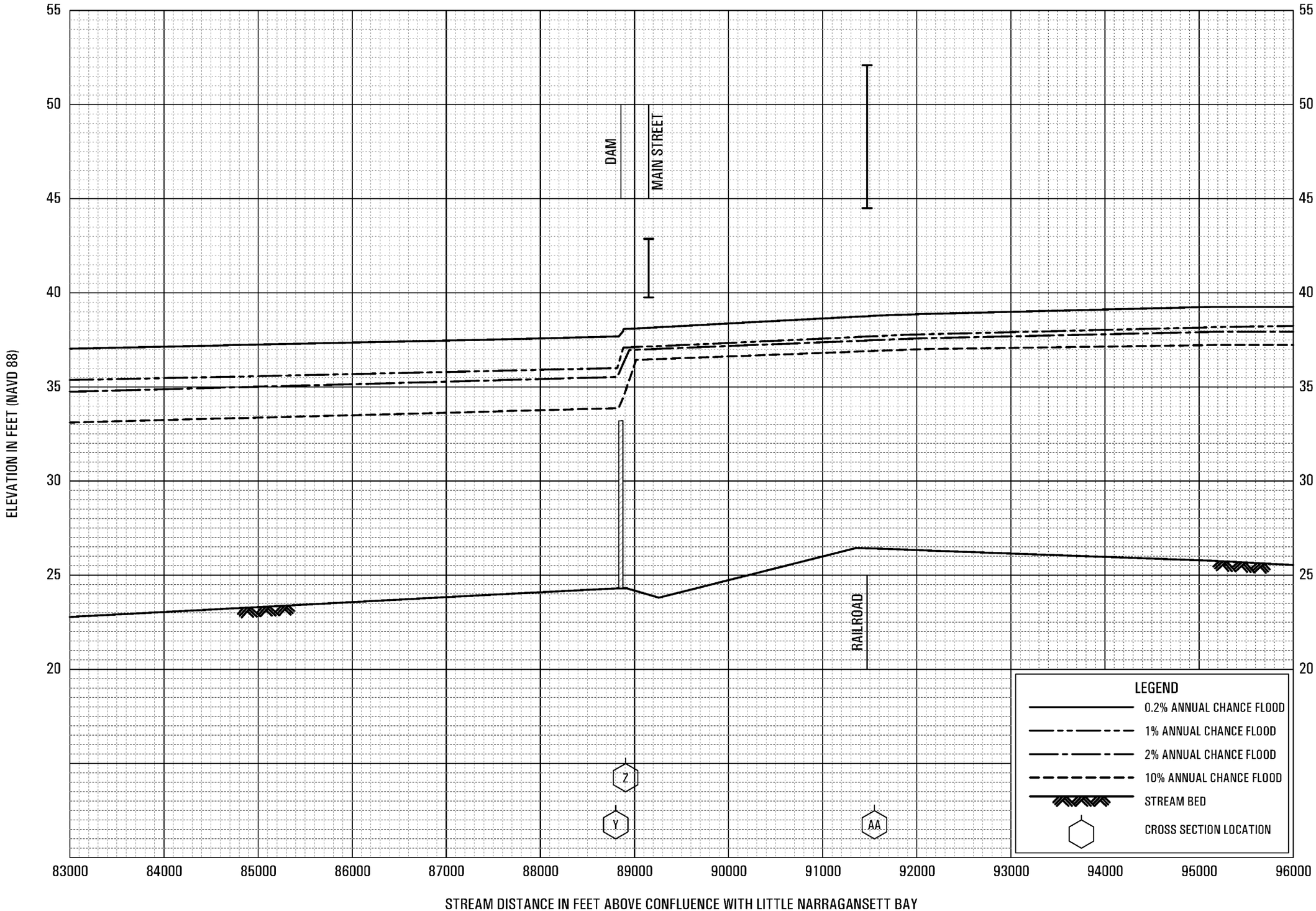

FLOOD PROFILES

PAWCATUCK RIVER

FEDERAL EMERGENCY MANAGEMENT AGENCY

WASHINGTON COUNTY, RI

(ALL JURISDICTIONS)

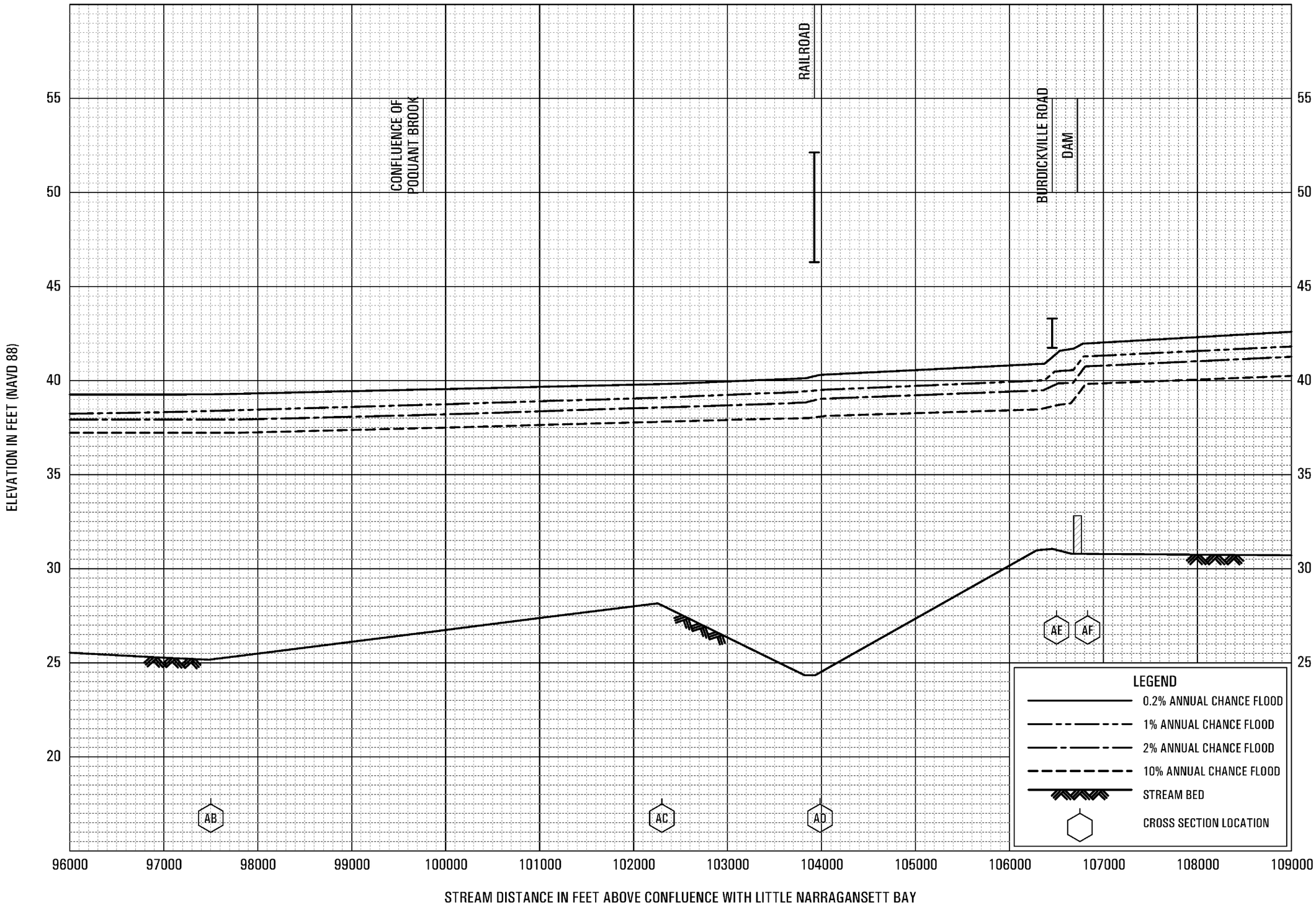

FLOOD PROFILES

PAWCATUCK RIVER

FEDERAL EMERGENCY MANAGEMENT AGENCY

WASHINGTON COUNTY, RI

(ALL JURISDICTIONS)

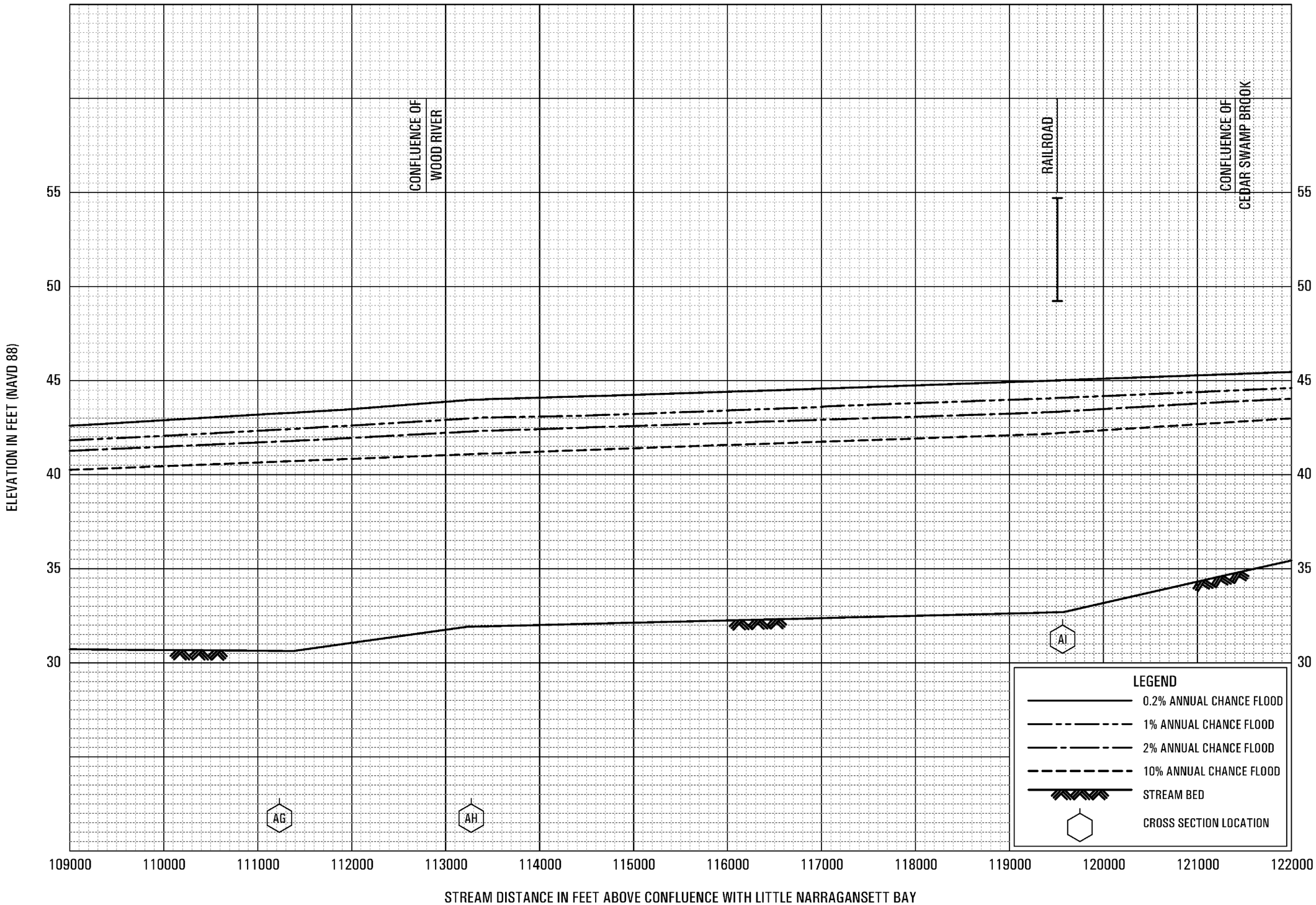

FLOOD PROFILES

PAWCATUCK RIVER

FEDERAL EMERGENCY MANAGEMENT AGENCY

WASHINGTON COUNTY, RI

(ALL JURISDICTIONS)

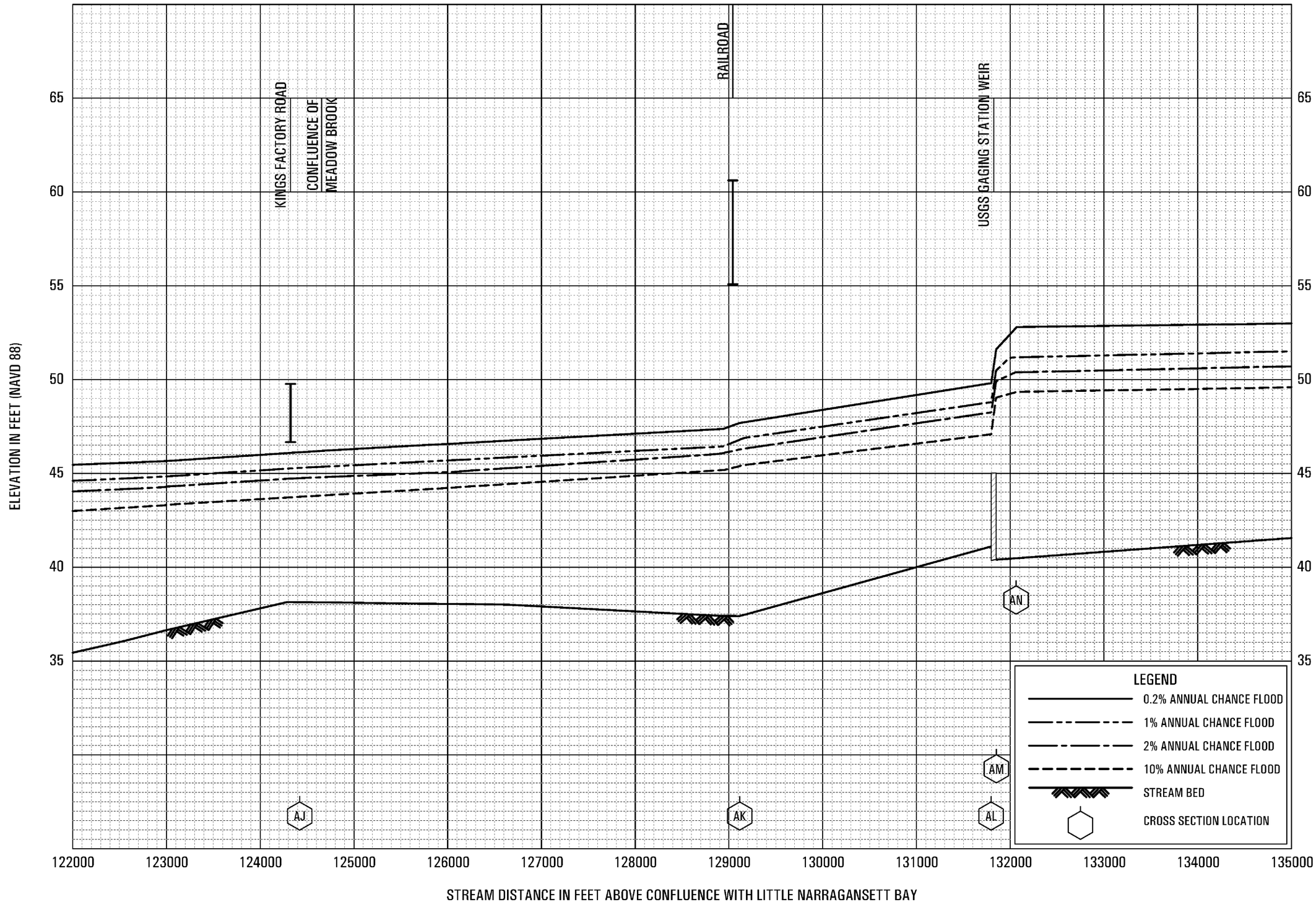

FLOOD PROFILES

PAWCATUCK RIVER

FEDERAL EMERGENCY MANAGEMENT AGENCY

WASHINGTON COUNTY, RI

(ALL JURISDICTIONS)

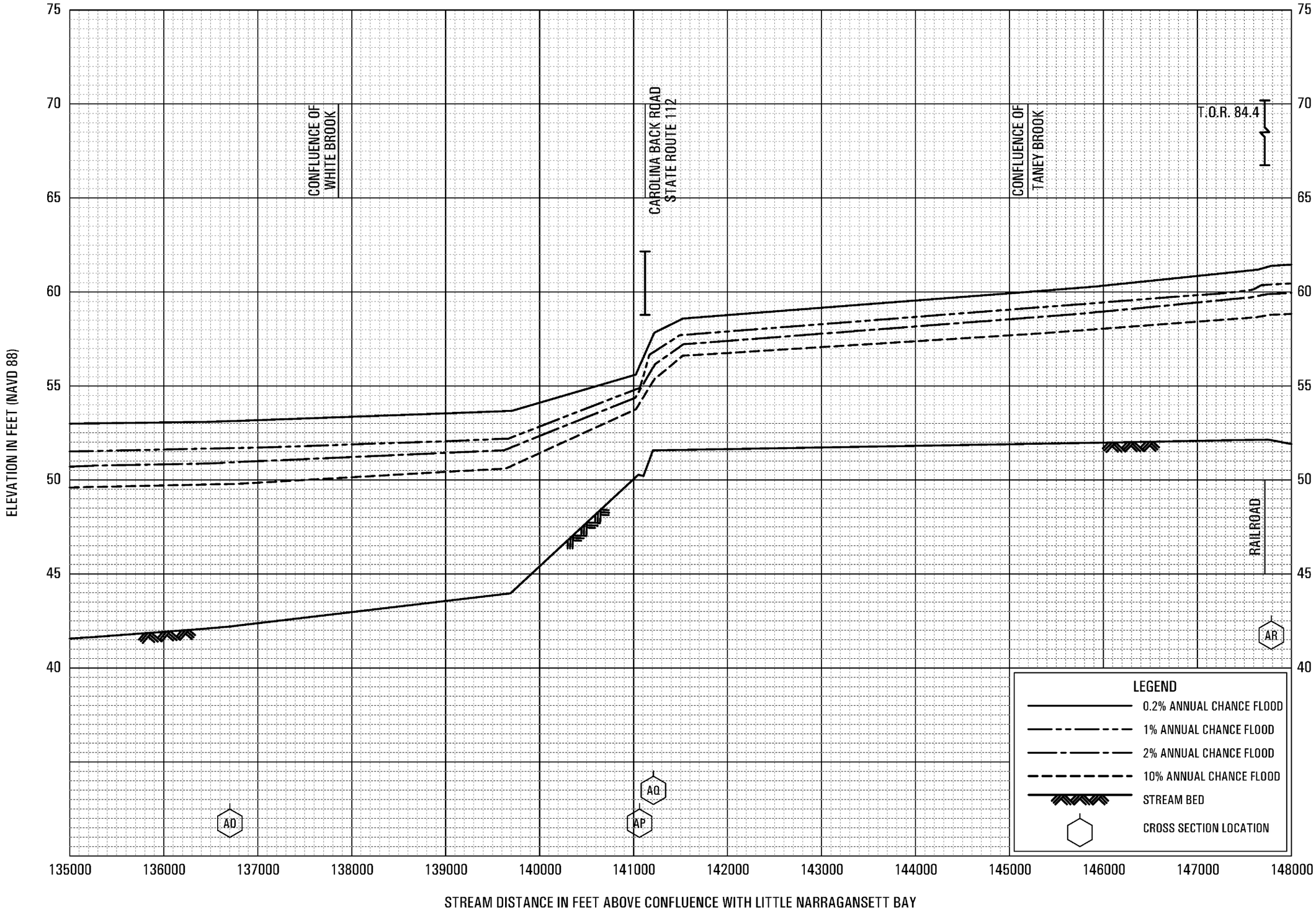

FLOOD PROFILES

PAWCATUCK RIVER

FEDERAL EMERGENCY MANAGEMENT AGENCY

WASHINGTON COUNTY, RI

(ALL JURISDICTIONS)

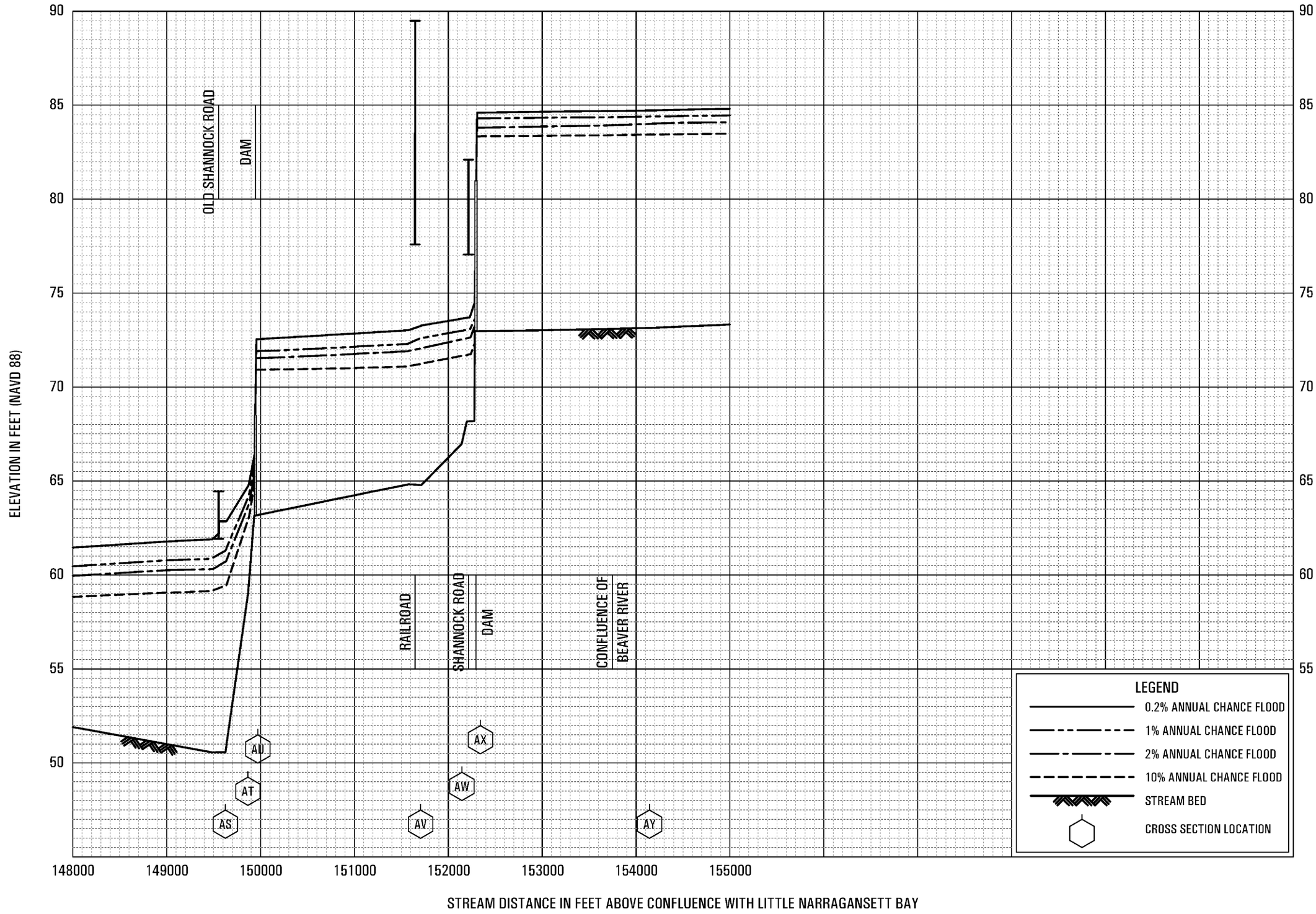

FLOOD PROFILES

PAWCATUCK RIVER

FEDERAL EMERGENCY MANAGEMENT AGENCY

WASHINGTON COUNTY, RI

(ALL JURISDICTIONS)

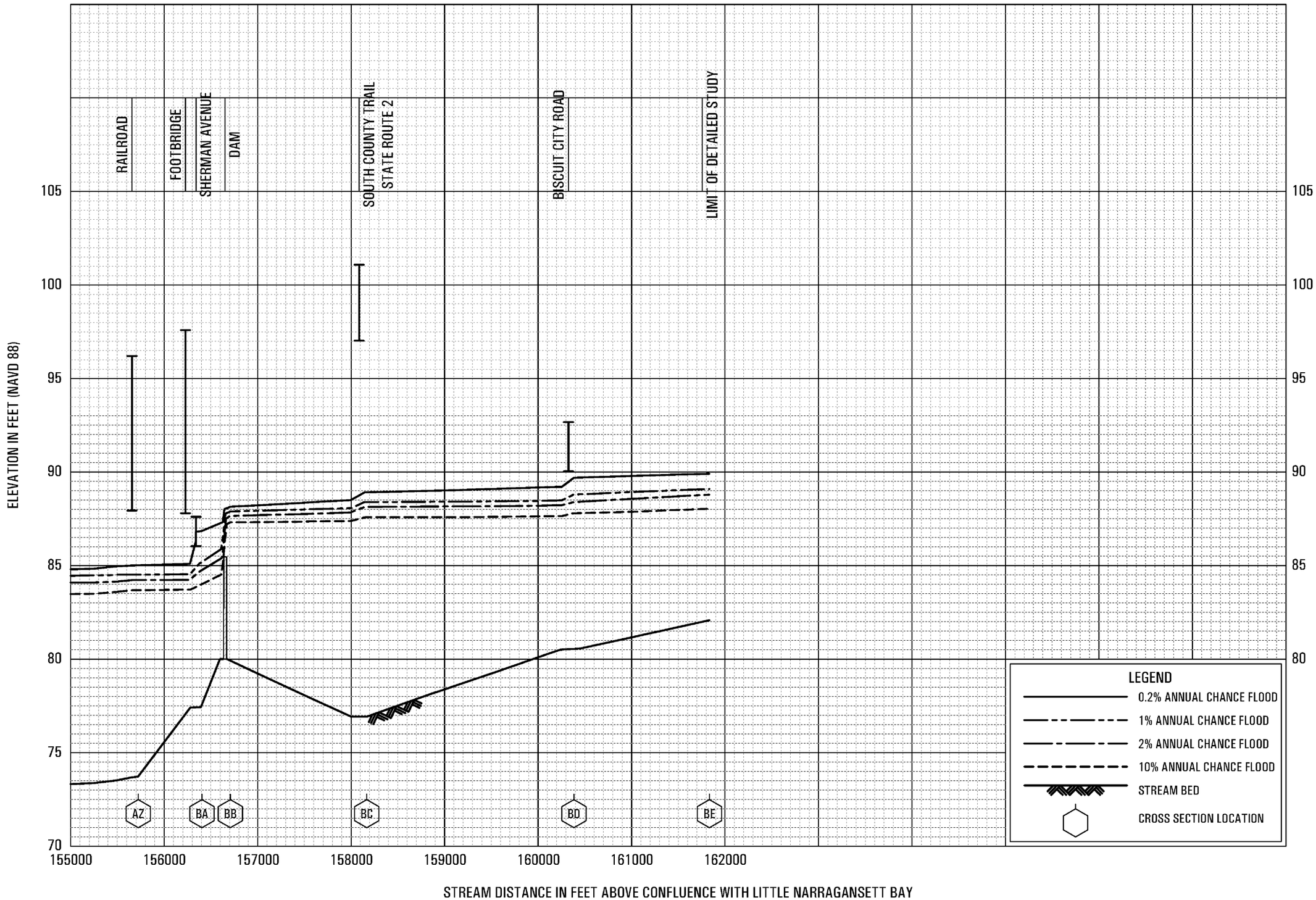

FLOOD PROFILES

PAWCATUCK RIVER

FEDERAL EMERGENCY MANAGEMENT AGENCY

WASHINGTON COUNTY, RI

(ALL JURISDICTIONS)

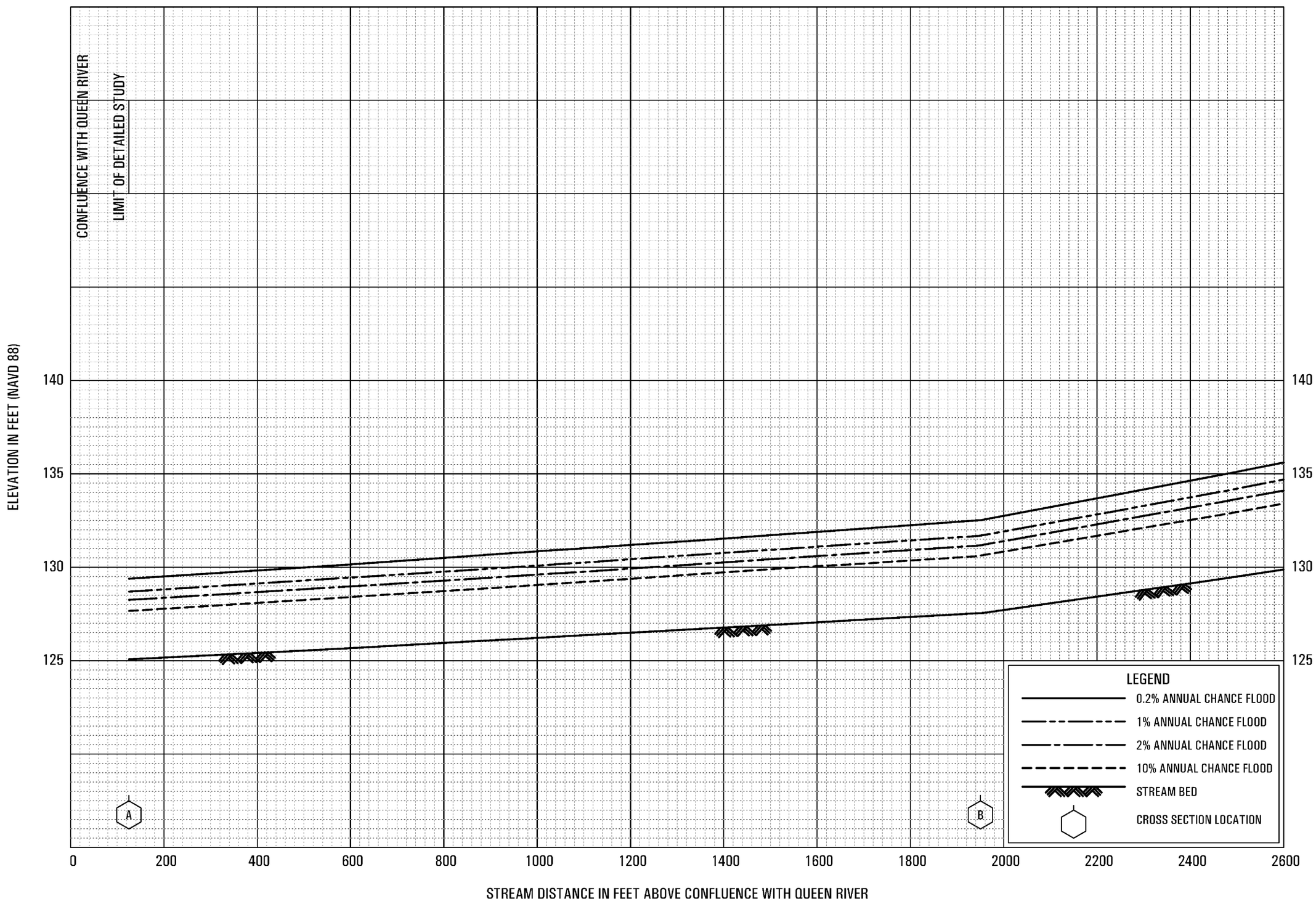

FLOOD PROFILES

QUEENS FORT BROOK

FEDERAL EMERGENCY MANAGEMENT AGENCY

WASHINGTON COUNTY, RI

(ALL JURISDICTIONS)

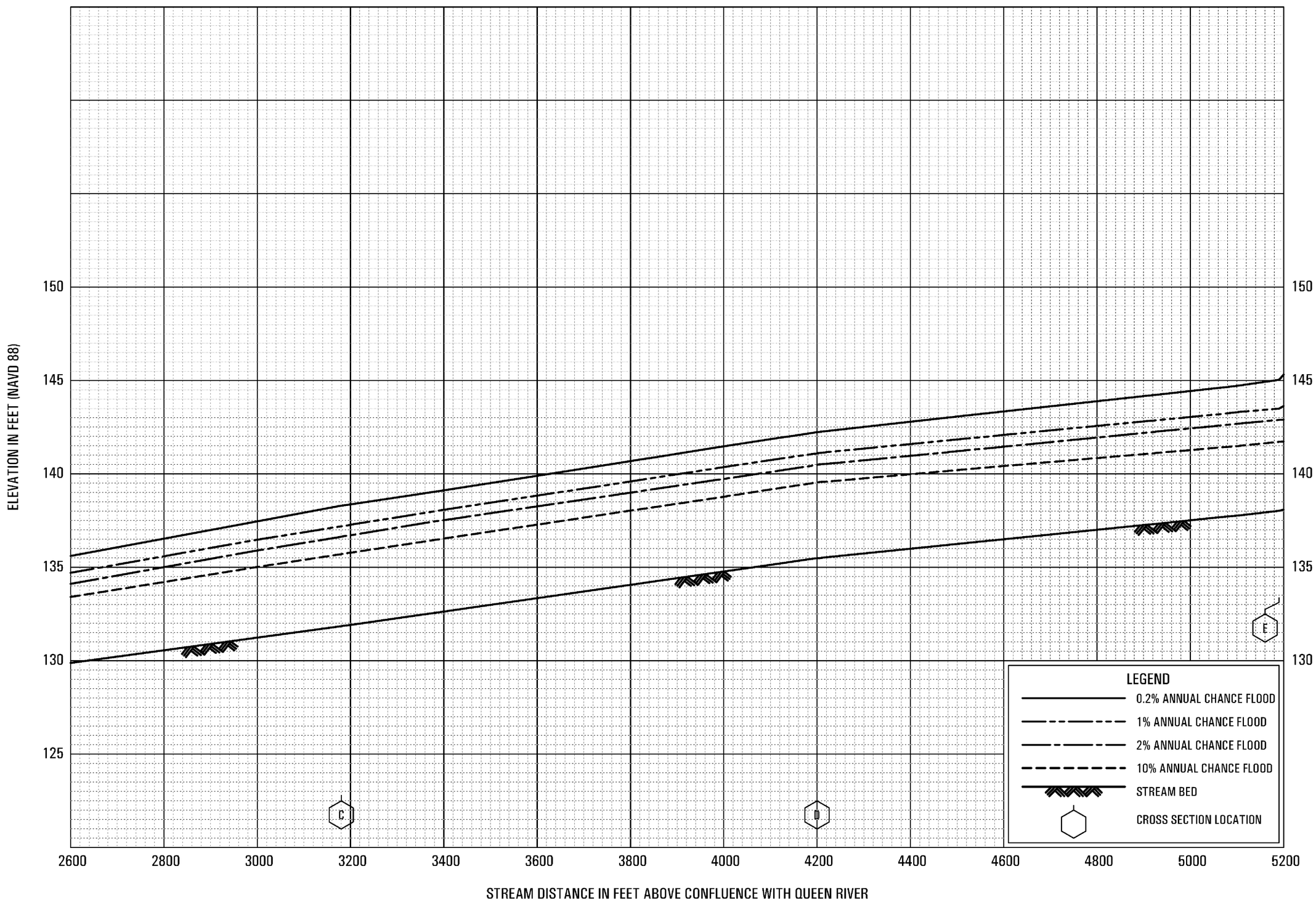

FLOOD PROFILES

QUEENS FORT BROOK

FEDERAL EMERGENCY MANAGEMENT AGENCY

WASHINGTON COUNTY, RI

(ALL JURISDICTIONS)

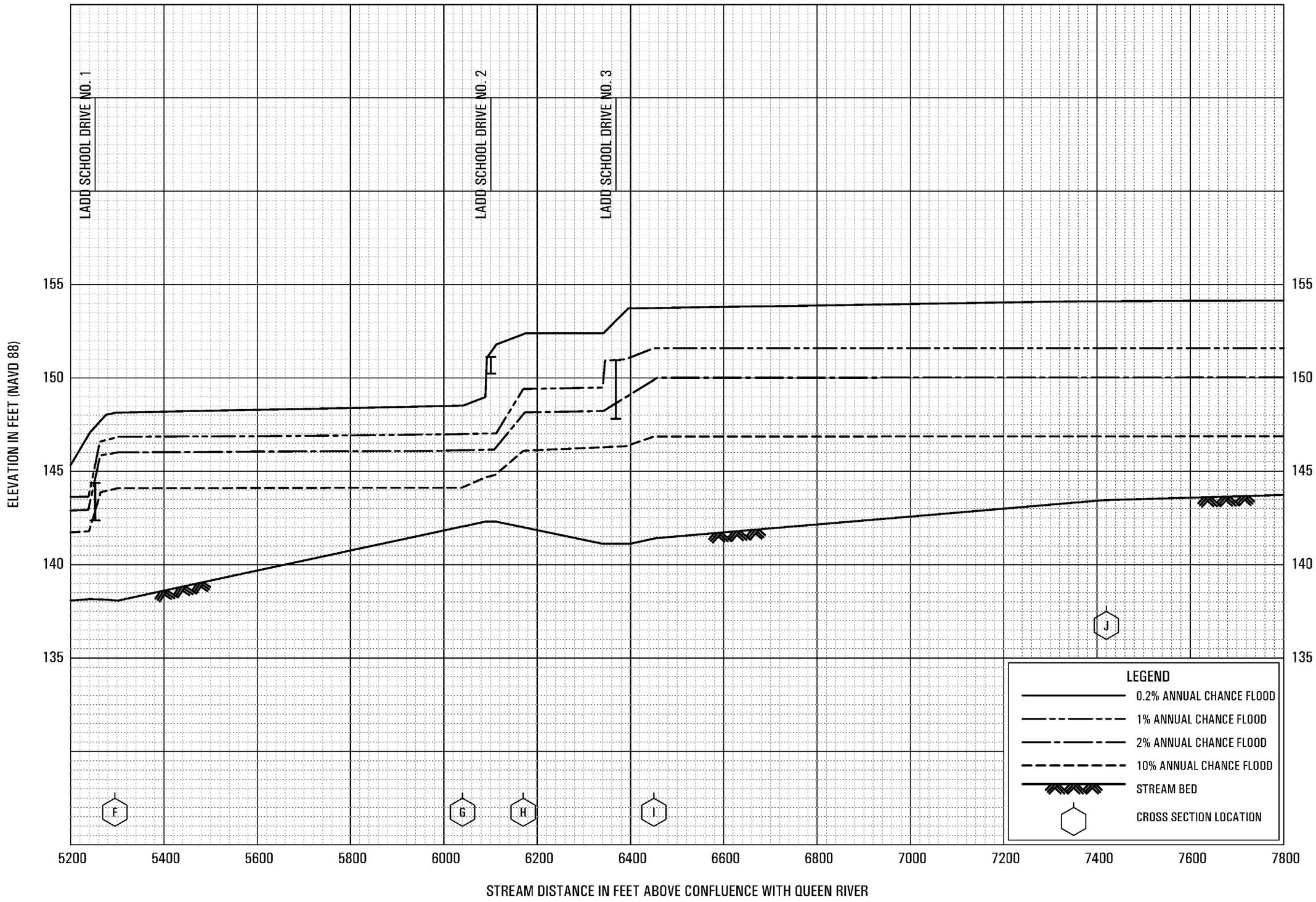

FLOOD PROFILES

QUEENS FORT BROOK

FEDERAL EMERGENCY MANAGEMENT AGENCY

WASHINGTON COUNTY, RI

(ALL JURISDICTIONS)

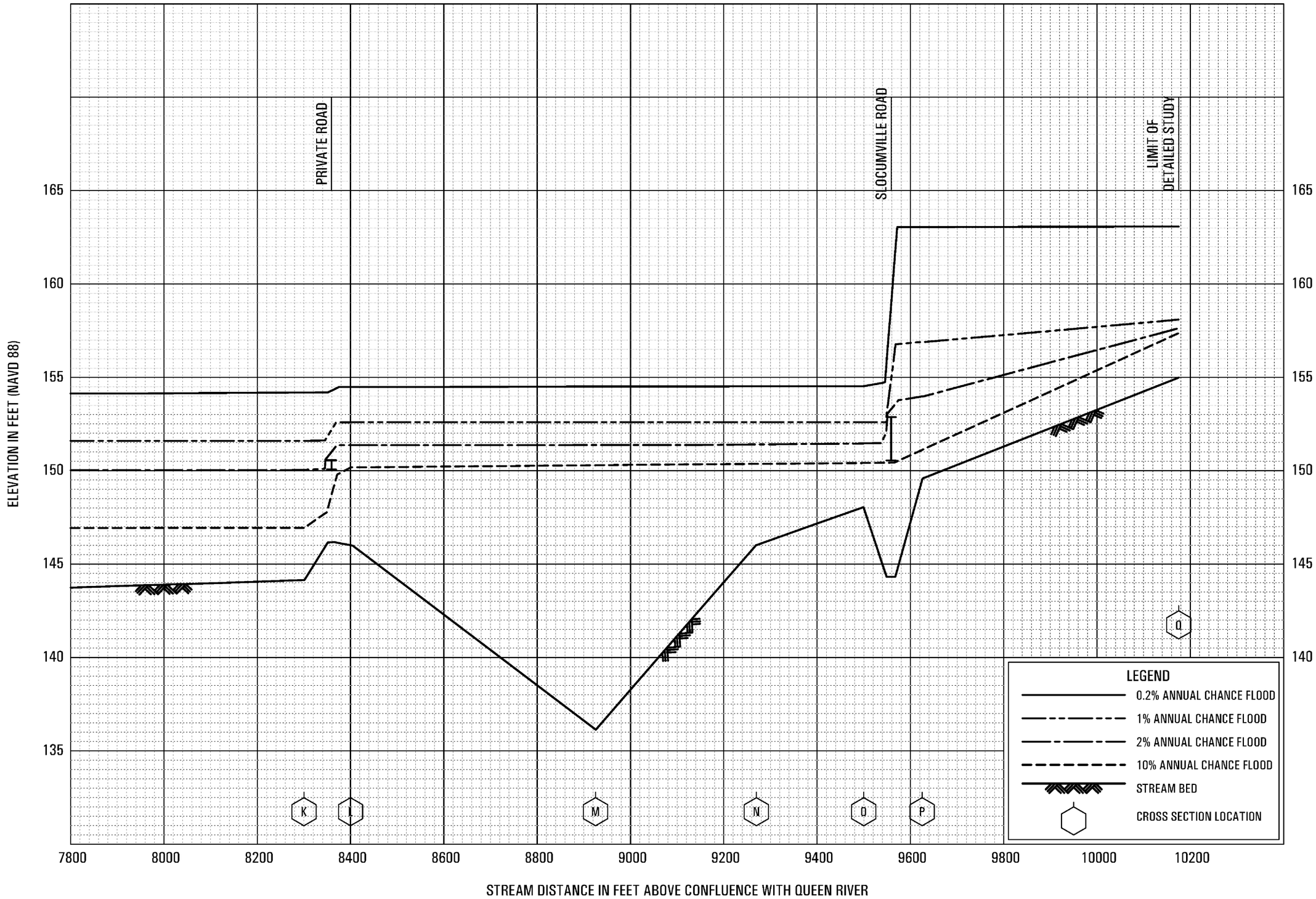

FLOOD PROFILES

QUEENS FORT BROOK

FEDERAL EMERGENCY MANAGEMENT AGENCY

WASHINGTON COUNTY, RI

(ALL JURISDICTIONS)

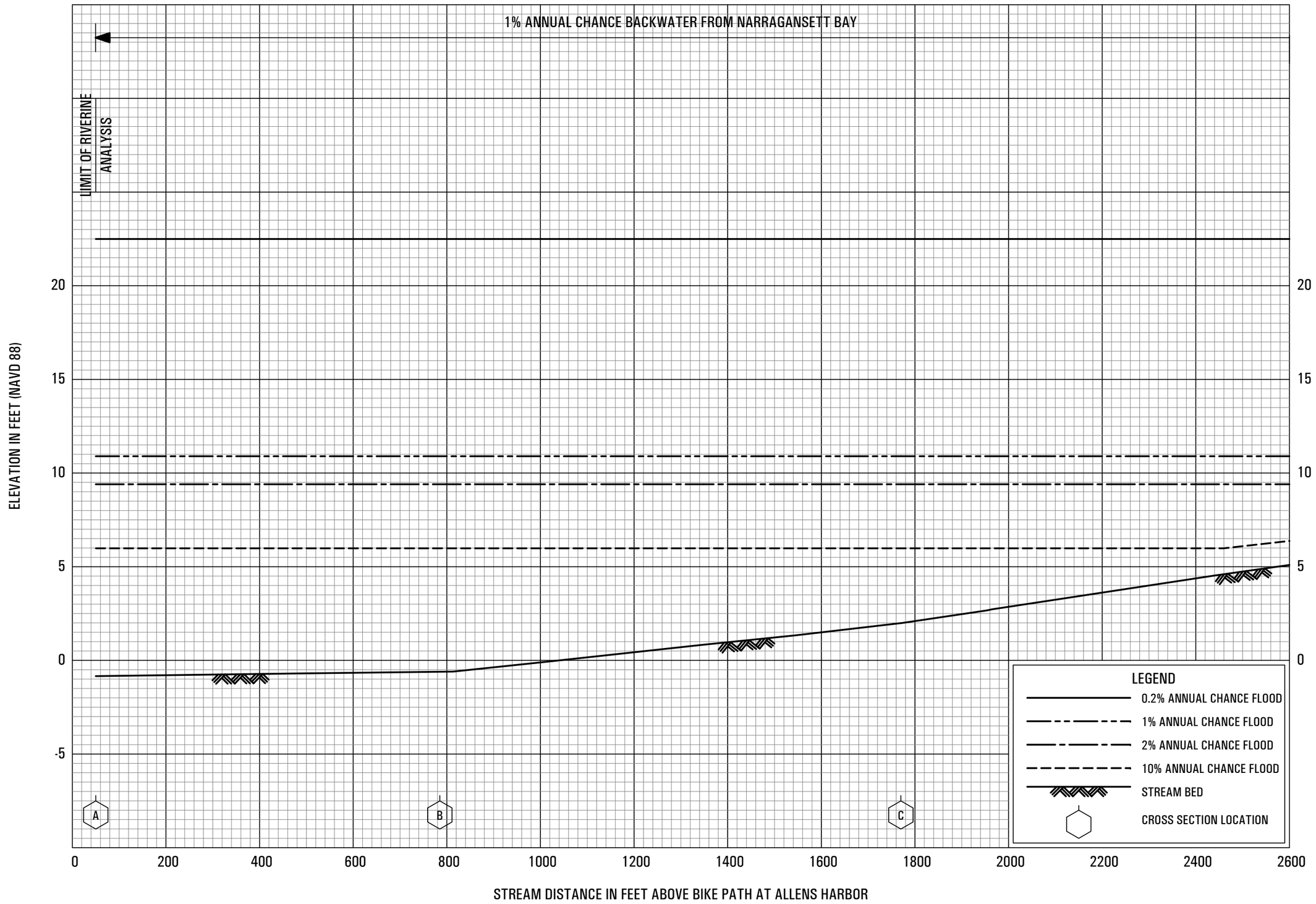

FLOOD PROFILES

QUIDNESSETT BROOK

FEDERAL EMERGENCY MANAGEMENT AGENCY

WASHINGTON COUNTY, RI

(ALL JURISDICTIONS)

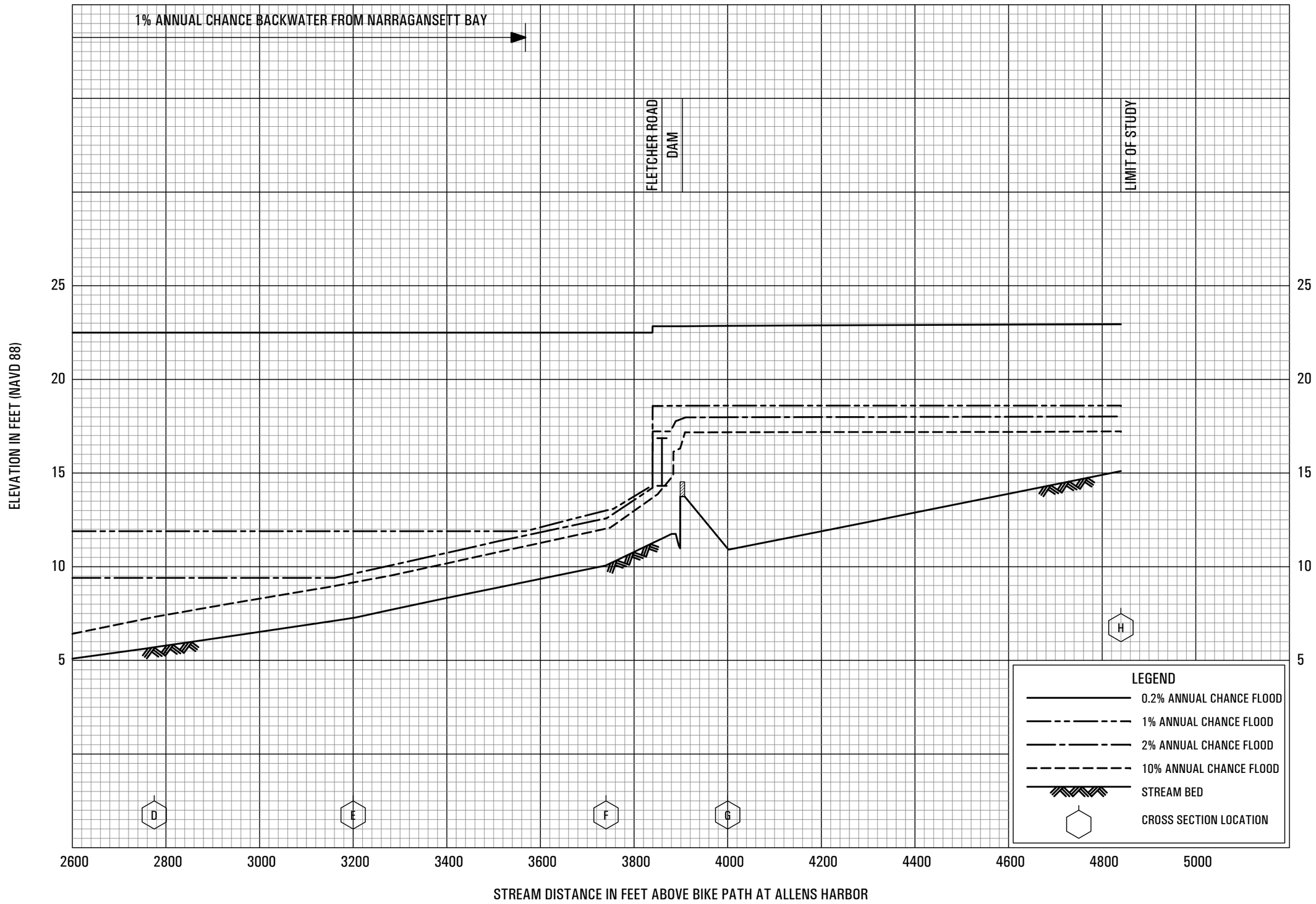

FLOOD PROFILES

QUIDNESSETT BROOK

FEDERAL EMERGENCY MANAGEMENT AGENCY

WASHINGTON COUNTY, RI

(ALL JURISDICTIONS)

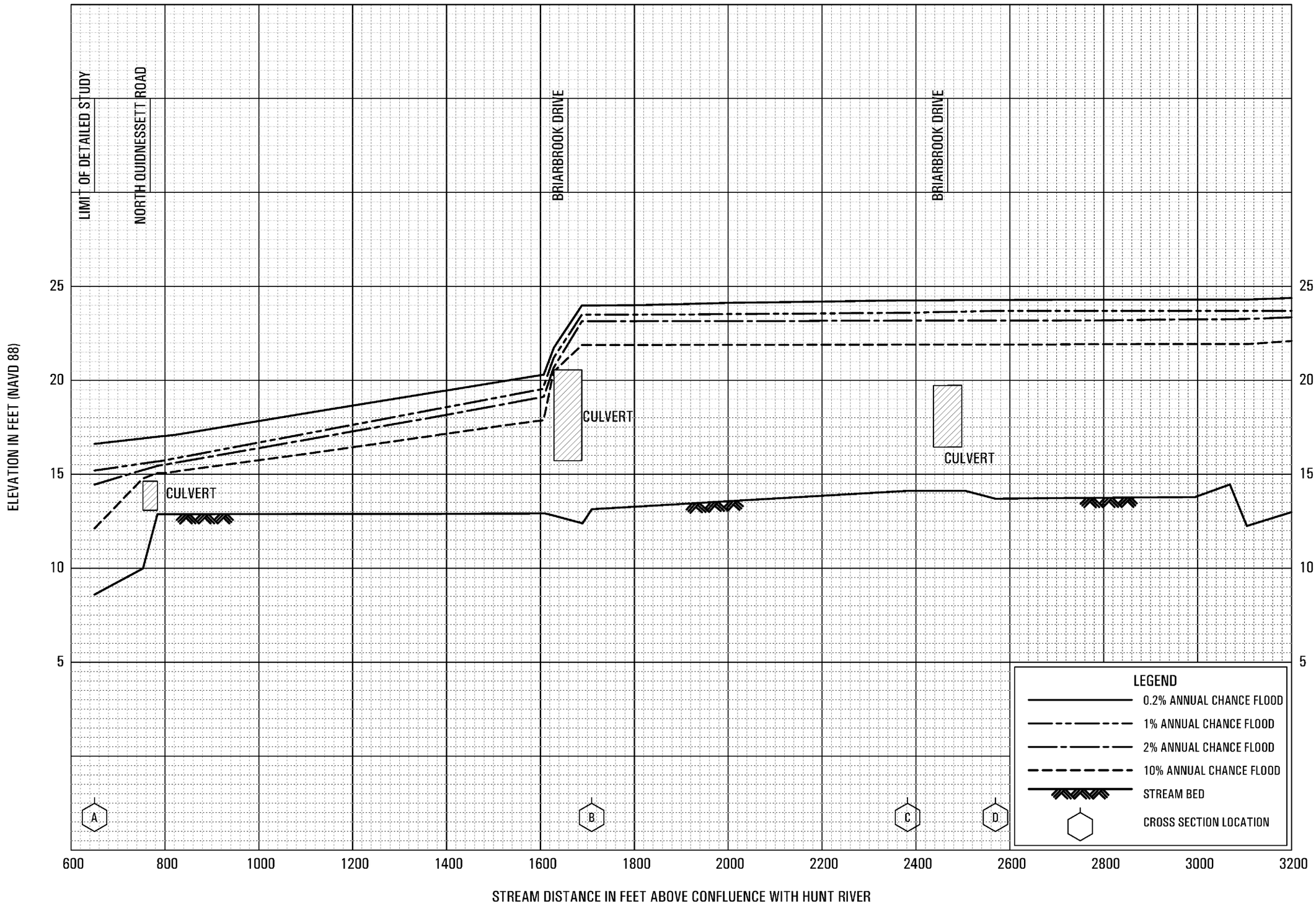

FLOOD PROFILES

SAND HILL BROOK/SAW MILL BROOK

FEDERAL EMERGENCY MANAGEMENT AGENCY

WASHINGTON COUNTY, RI

(ALL JURISDICTIONS)

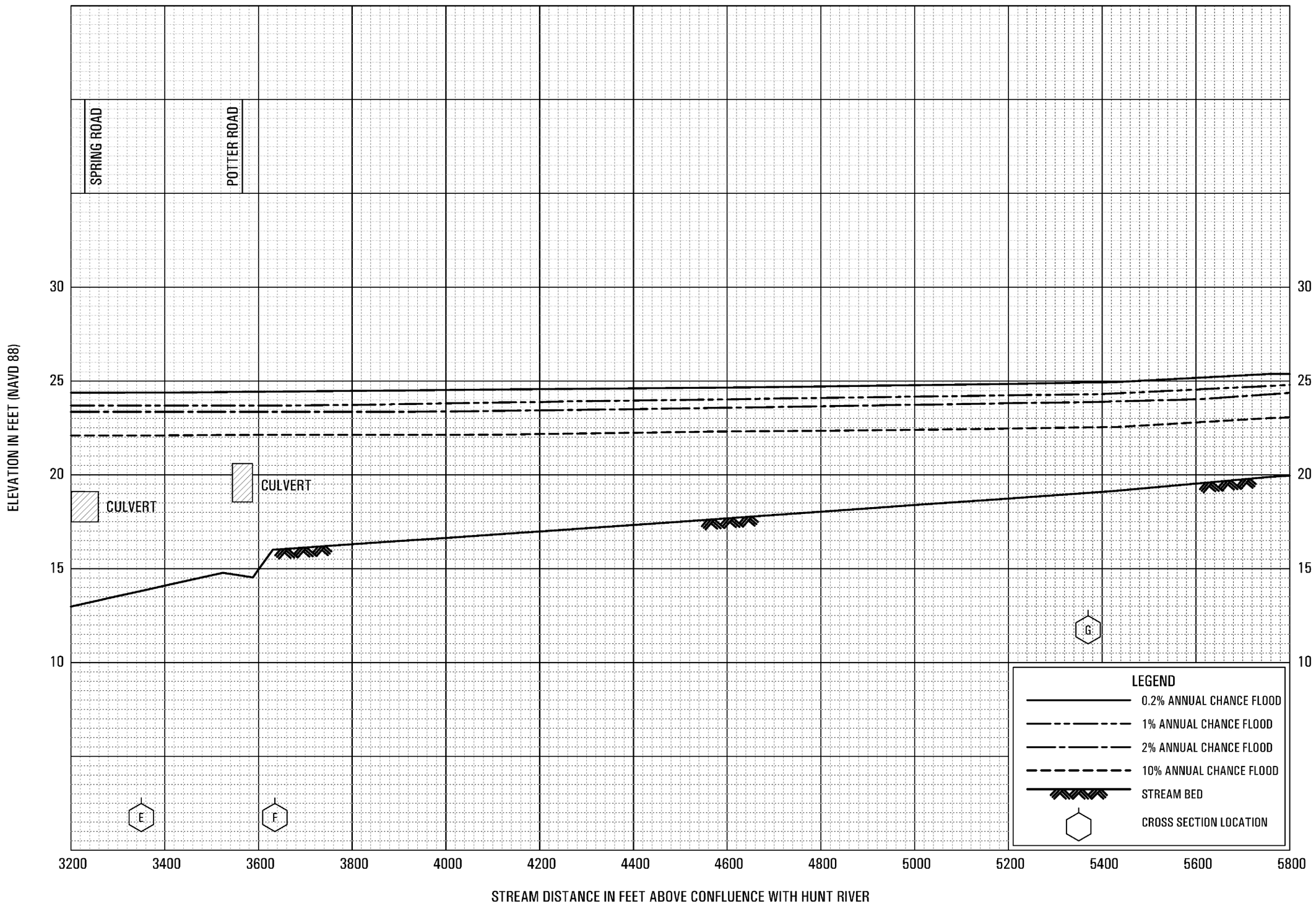

FLOOD PROFILES

SAND HILL BROOK/SAW MILL BROOK

FEDERAL EMERGENCY MANAGEMENT AGENCY

WASHINGTON COUNTY, RI

(ALL JURISDICTIONS)

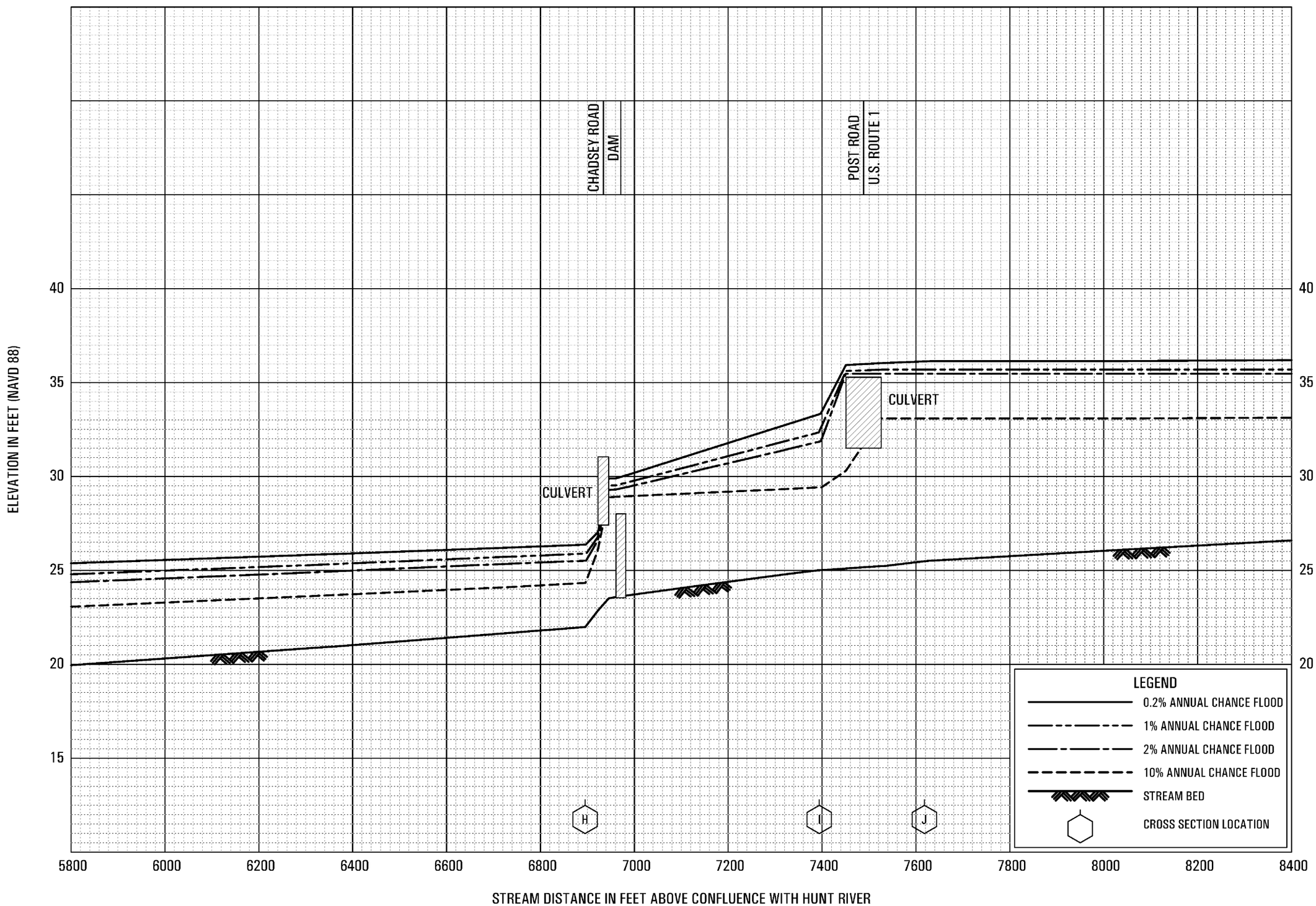

FLOOD PROFILES

SAND HILL BROOK/SAW MILL BROOK

FEDERAL EMERGENCY MANAGEMENT AGENCY

WASHINGTON COUNTY, RI

(ALL JURISDICTIONS)

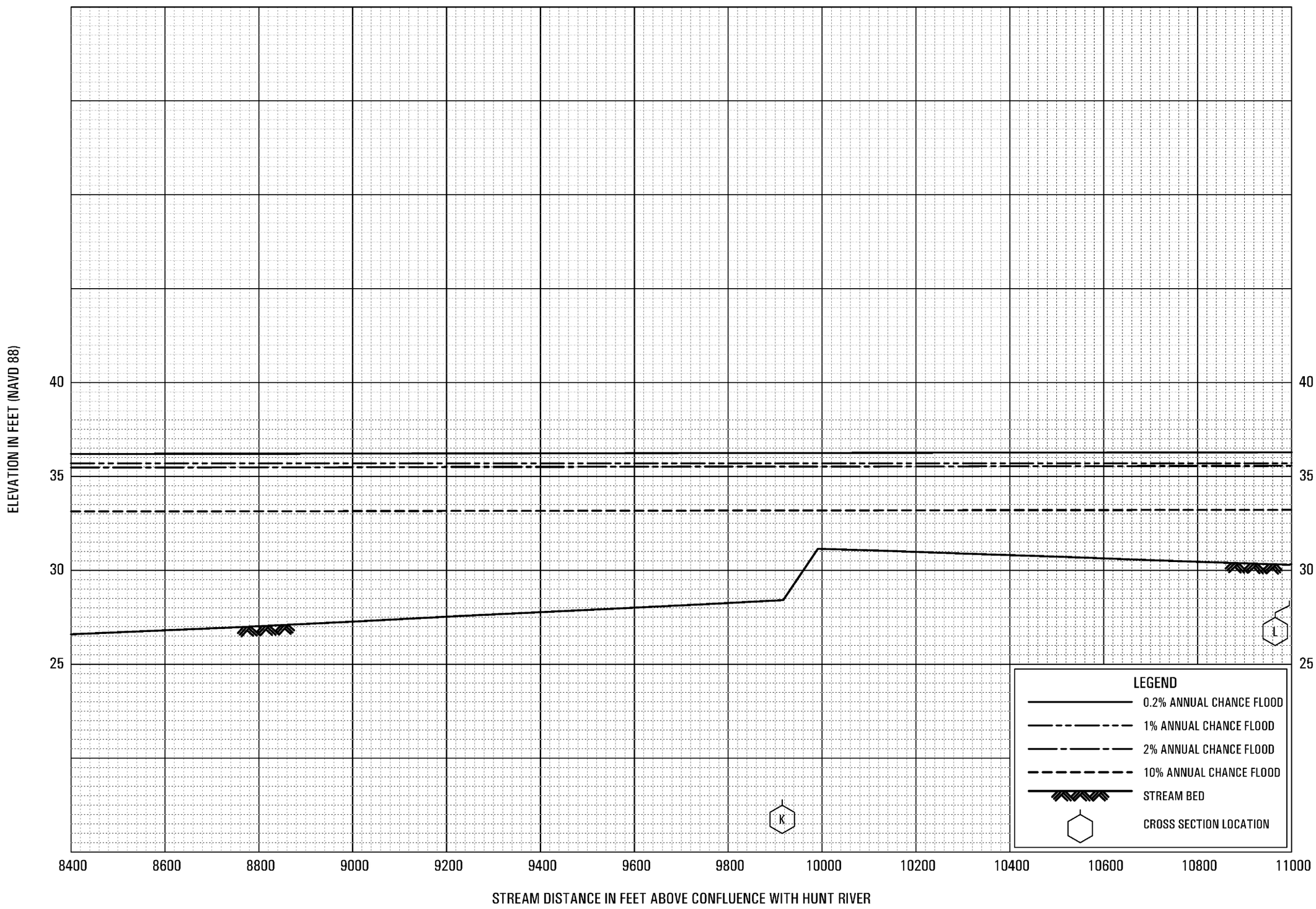

FLOOD PROFILES

SAND HILL BROOK/SAW MILL BROOK

FEDERAL EMERGENCY MANAGEMENT AGENCY

WASHINGTON COUNTY, RI

(ALL JURISDICTIONS)

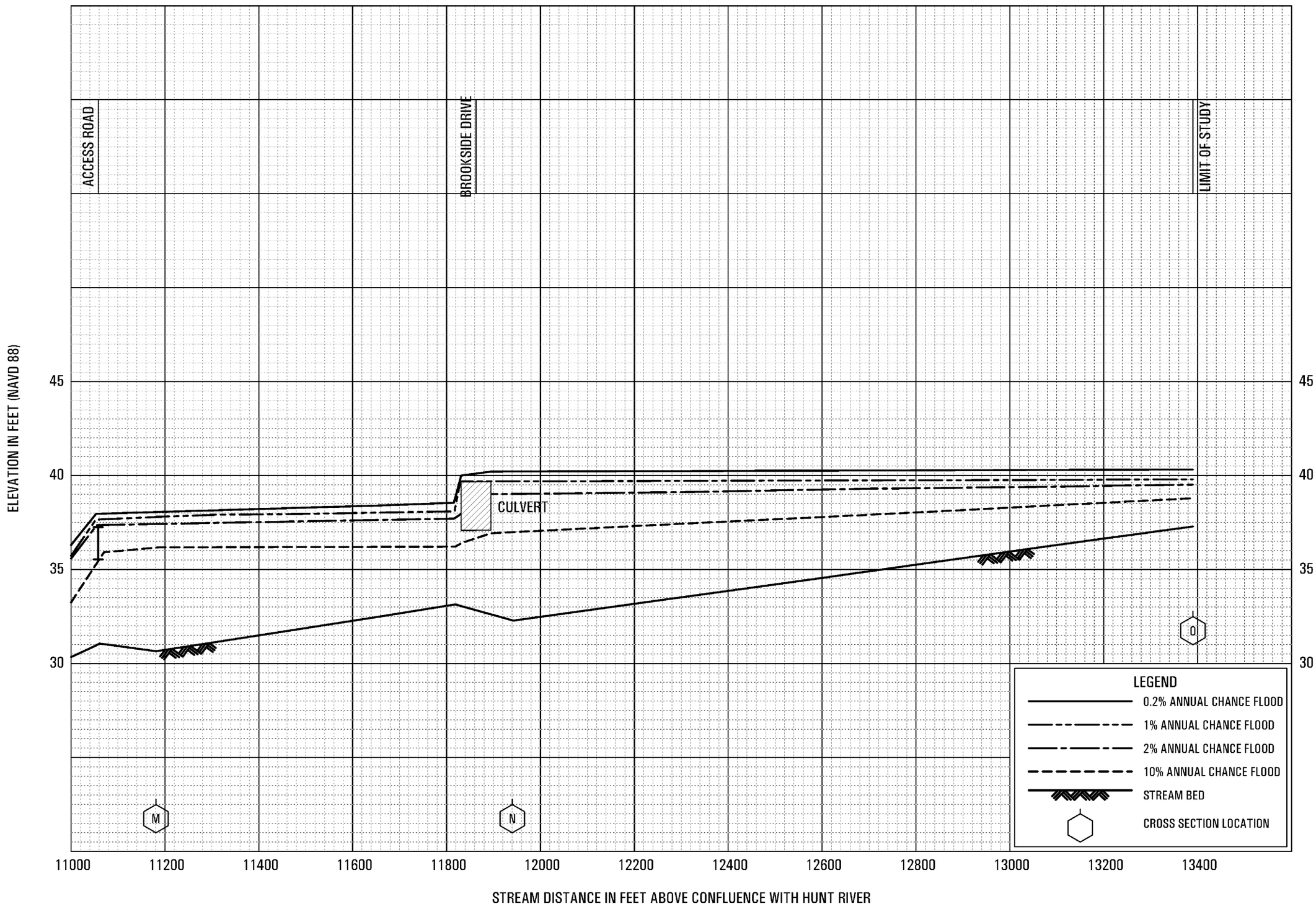

FLOOD PROFILES

SAND HILL BROOK/SAW MILL BROOK

FEDERAL EMERGENCY MANAGEMENT AGENCY

WASHINGTON COUNTY, RI

(ALL JURISDICTIONS)

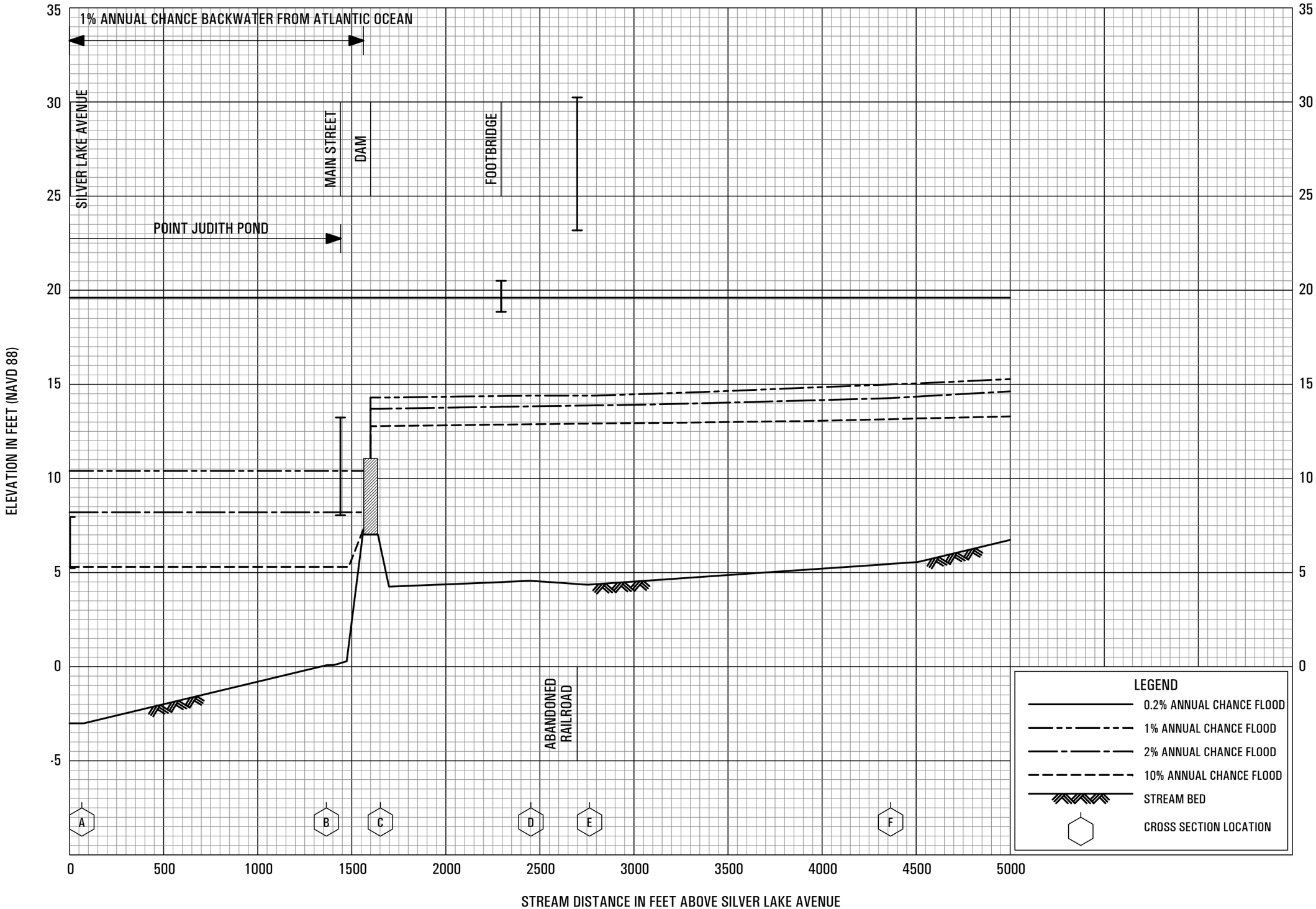

FLOOD PROFILES

SAUGATUCKET RIVER

FEDERAL EMERGENCY MANAGEMENT AGENCY

WASHINGTON COUNTY, RI

(ALL JURISDICTIONS)

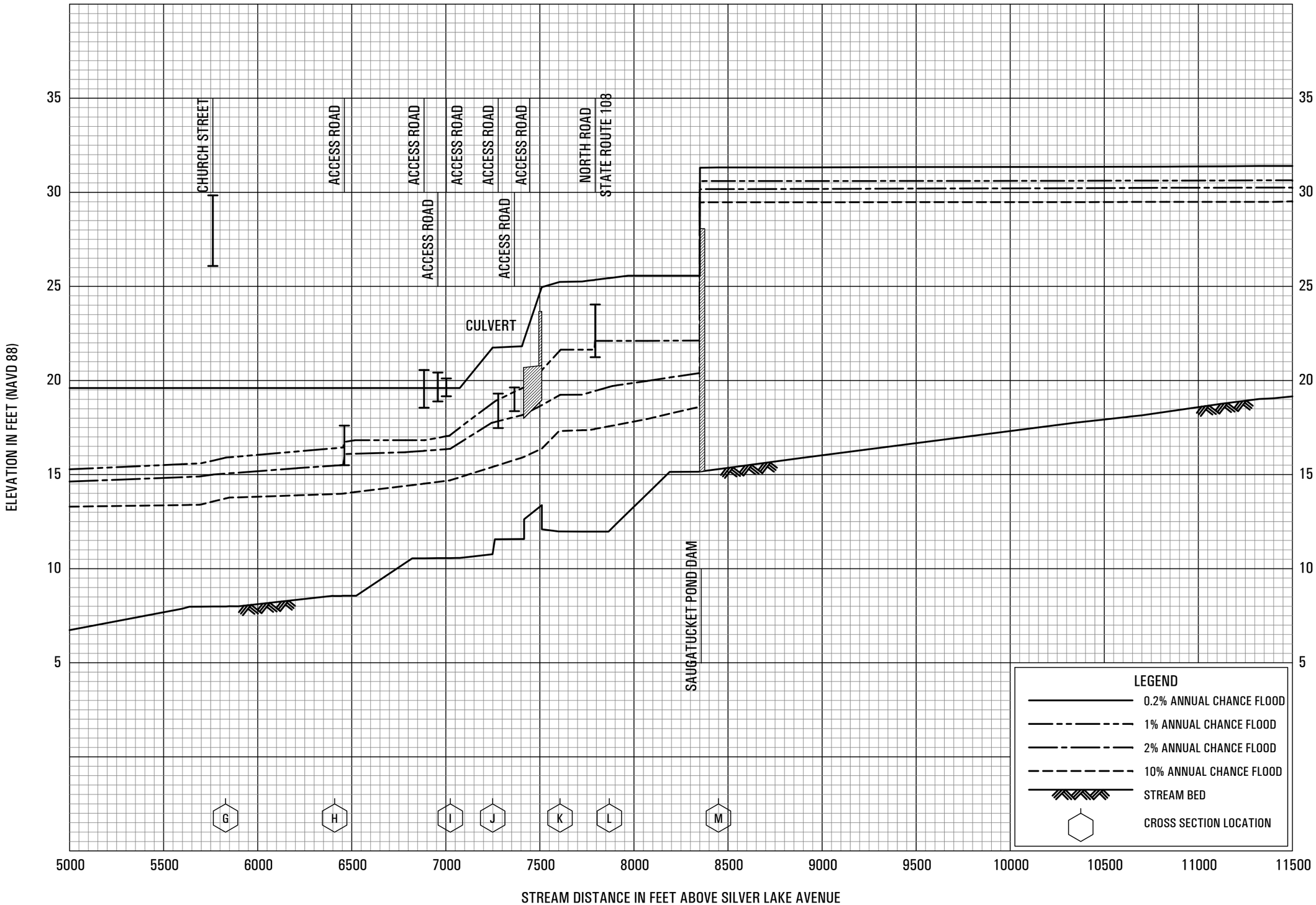

FLOOD PROFILES

SAUGATUCKET RIVER

FEDERAL EMERGENCY MANAGEMENT AGENCY

WASHINGTON COUNTY, RI

(ALL JURISDICTIONS)

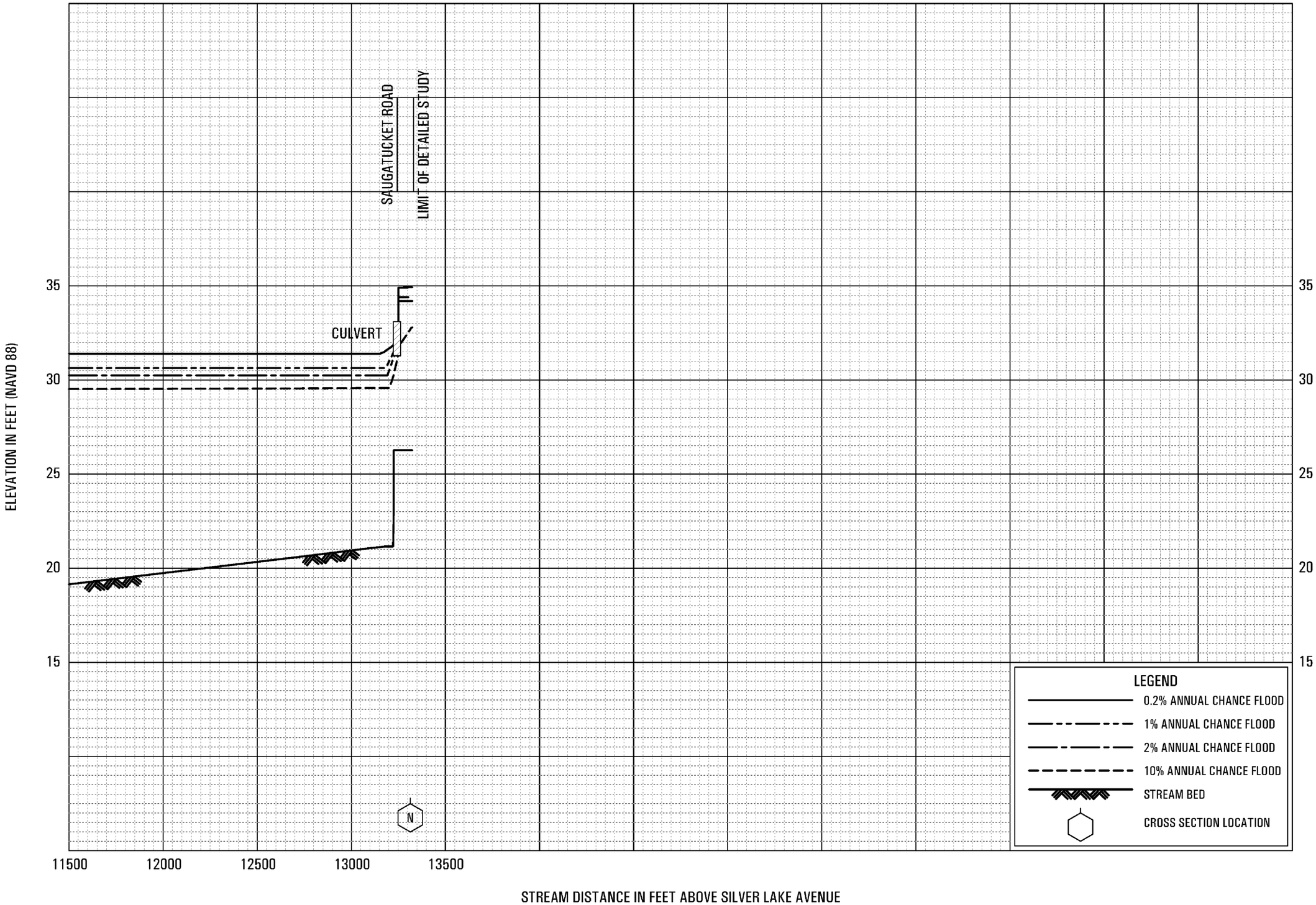

FLOOD PROFILES

SAUGATUCKET RIVER

FEDERAL EMERGENCY MANAGEMENT AGENCY

WASHINGTON COUNTY, RI

(ALL JURISDICTIONS)

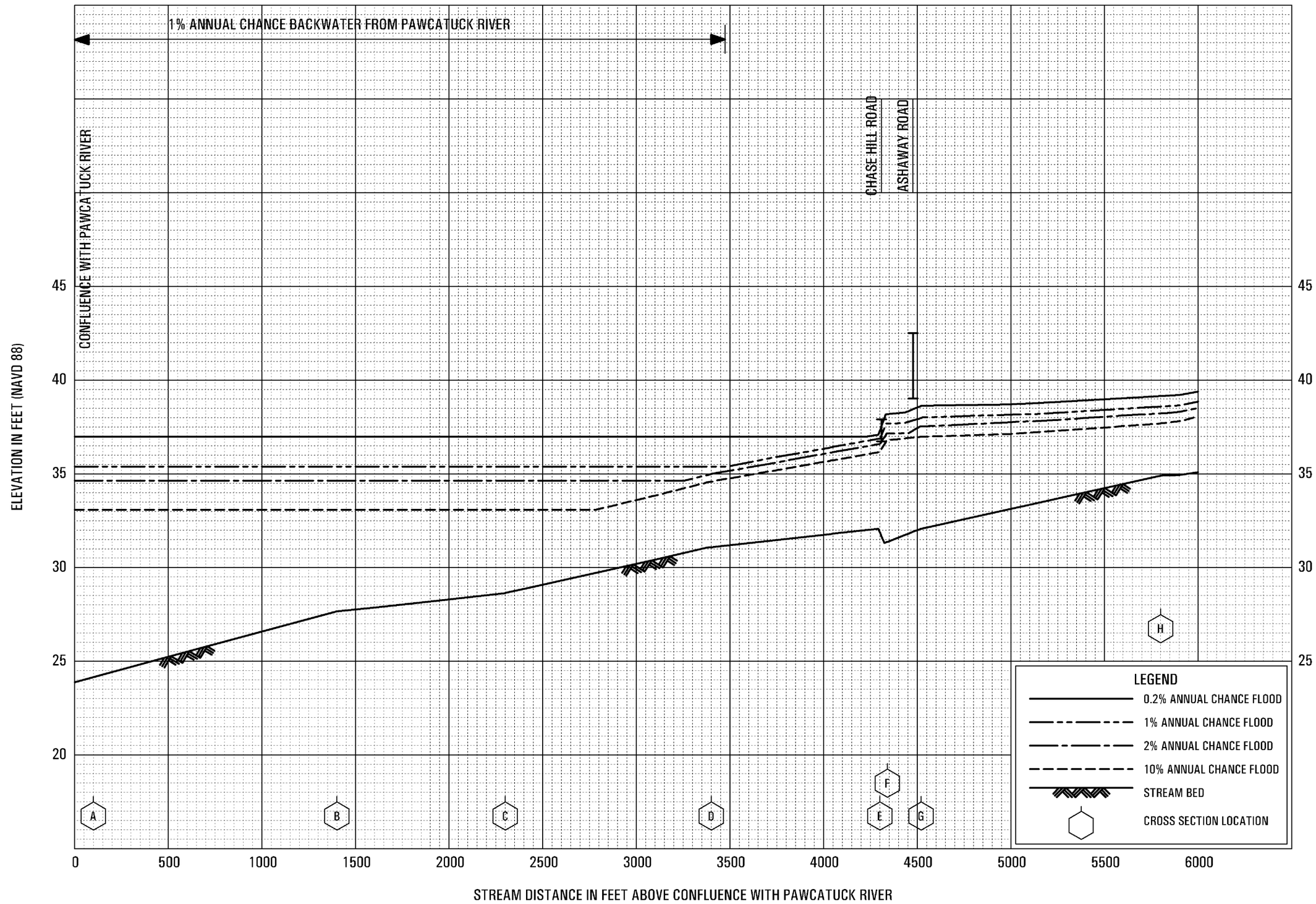

FLOOD PROFILES

TOMAQUAG BROOK

FEDERAL EMERGENCY MANAGEMENT AGENCY

WASHINGTON COUNTY, RI

(ALL JURISDICTIONS)

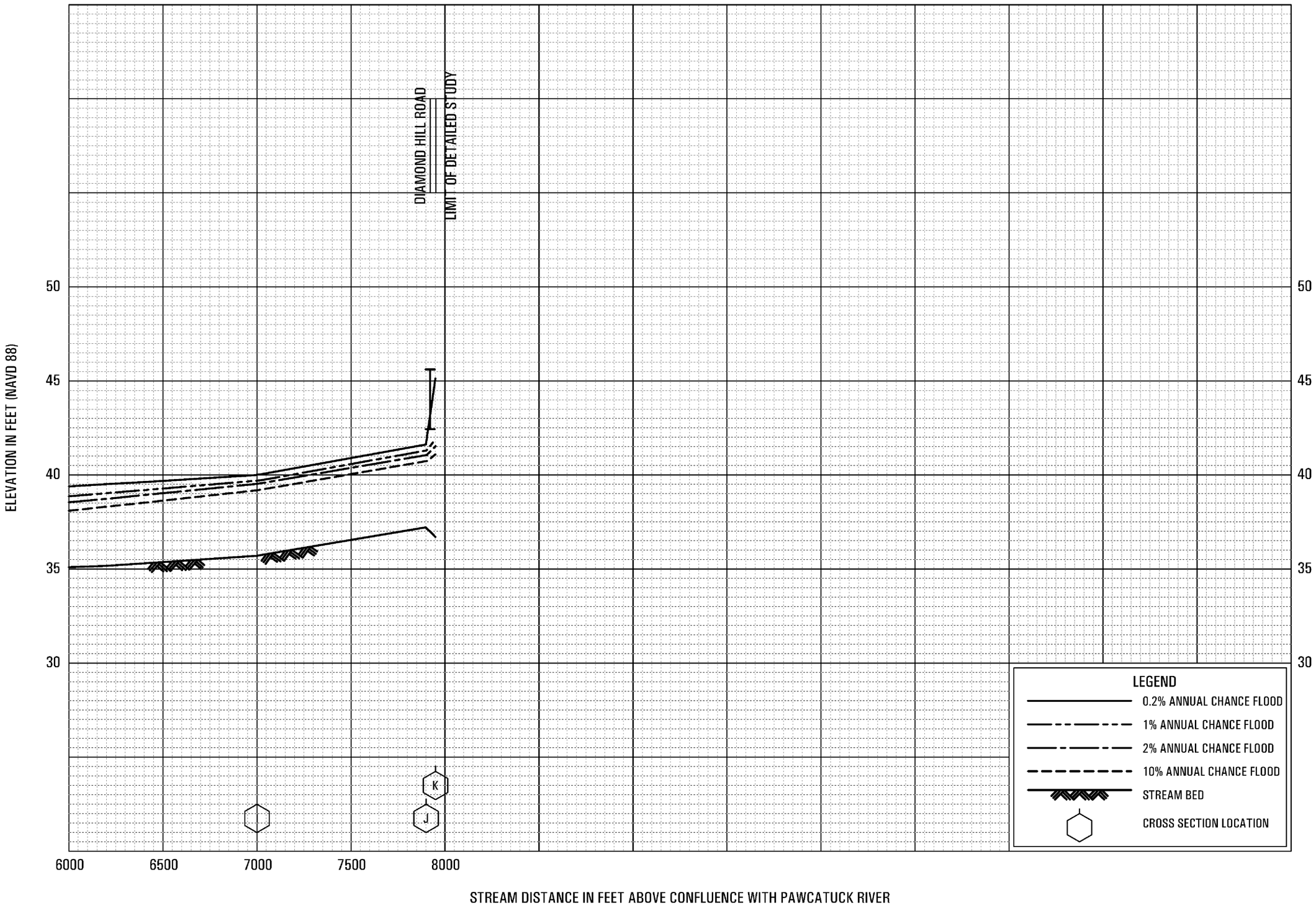

FLOOD PROFILES

TOMAQUAG BROOK

FEDERAL EMERGENCY MANAGEMENT AGENCY

WASHINGTON COUNTY, RI

(ALL JURISDICTIONS)

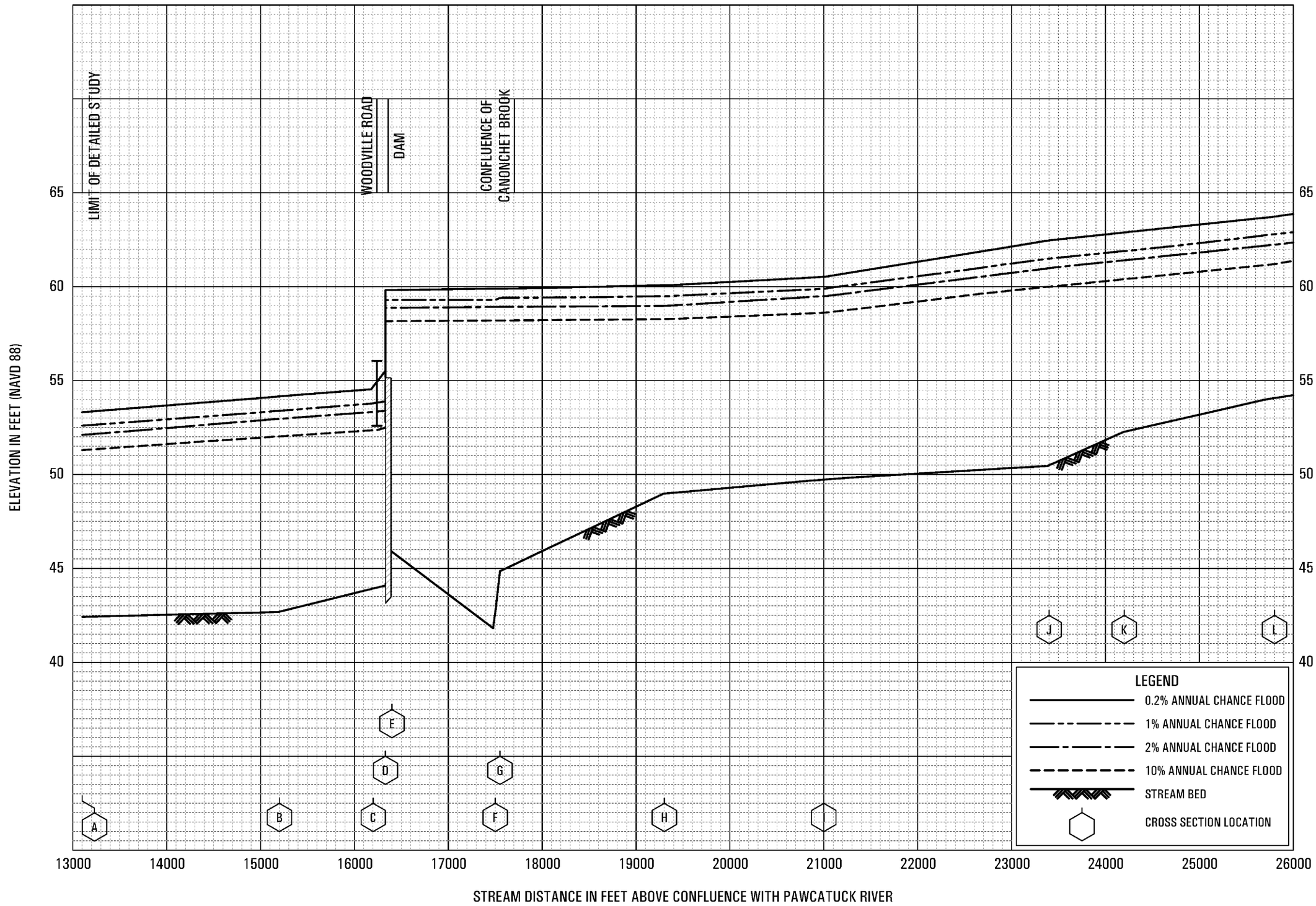

FLOOD PROFILES

WOOD RIVER

FEDERAL EMERGENCY MANAGEMENT AGENCY

WASHINGTON COUNTY, RI

(ALL JURISDICTIONS)

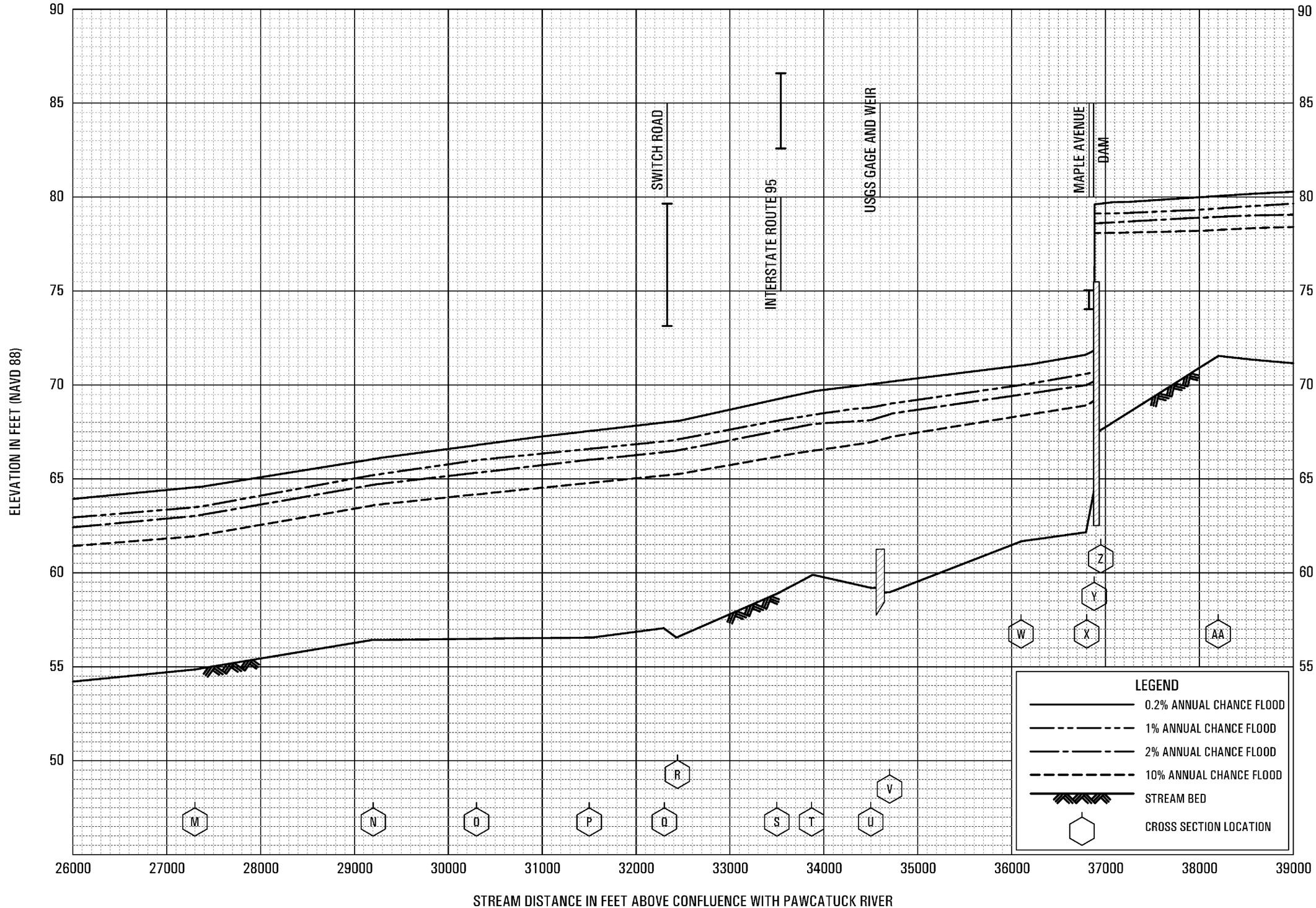

FLOOD PROFILES

WOOD RIVER

FEDERAL EMERGENCY MANAGEMENT AGENCY

WASHINGTON COUNTY, RI

(ALL JURISDICTIONS)

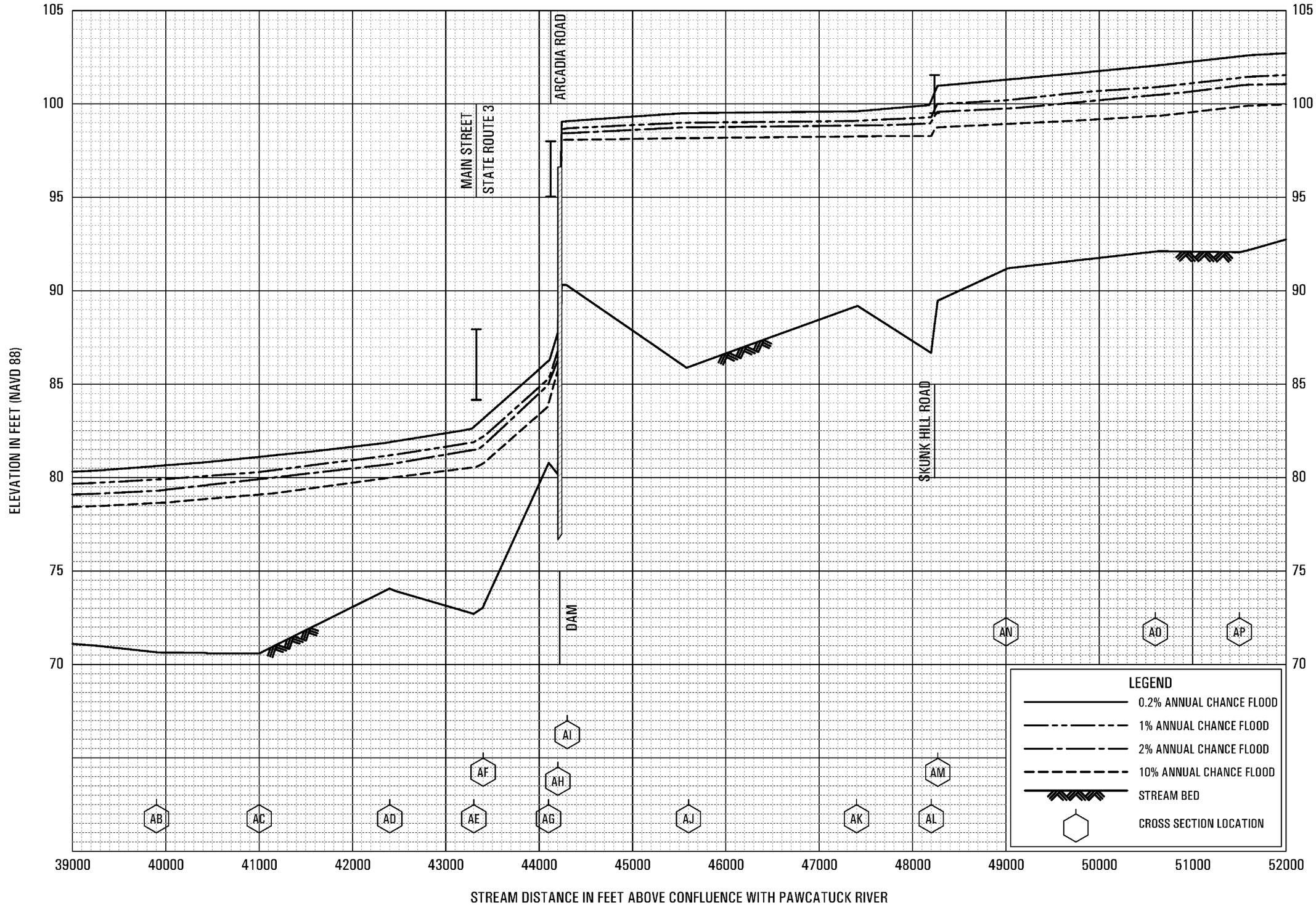

FLOOD PROFILES

WOOD RIVER

FEDERAL EMERGENCY MANAGEMENT AGENCY

WASHINGTON COUNTY, RI

(ALL JURISDICTIONS)

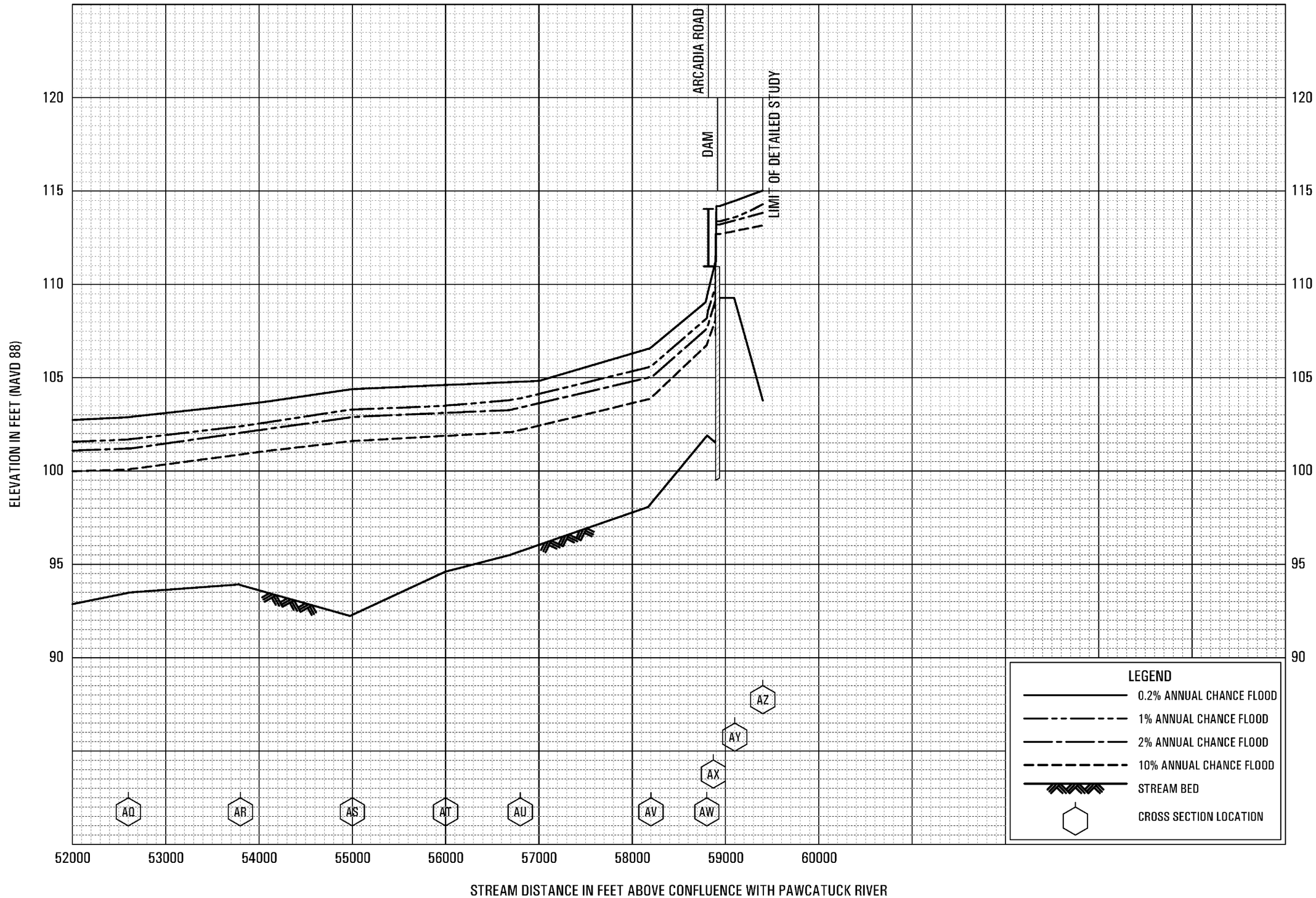

FLOOD PROFILES

WOOD RIVER

FEDERAL EMERGENCY MANAGEMENT AGENCY

WASHINGTON COUNTY, RI

(ALL JURISDICTIONS)